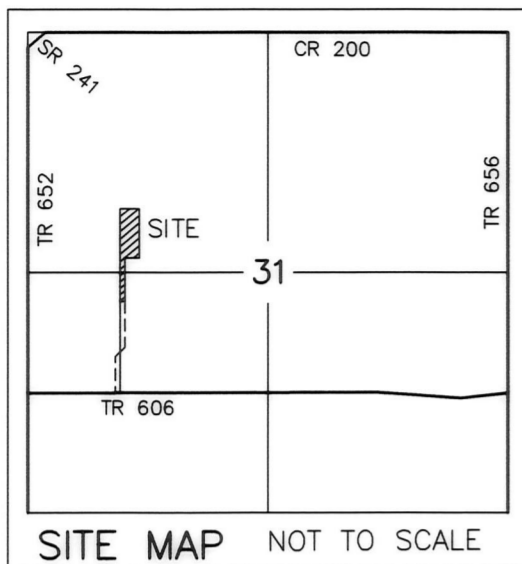


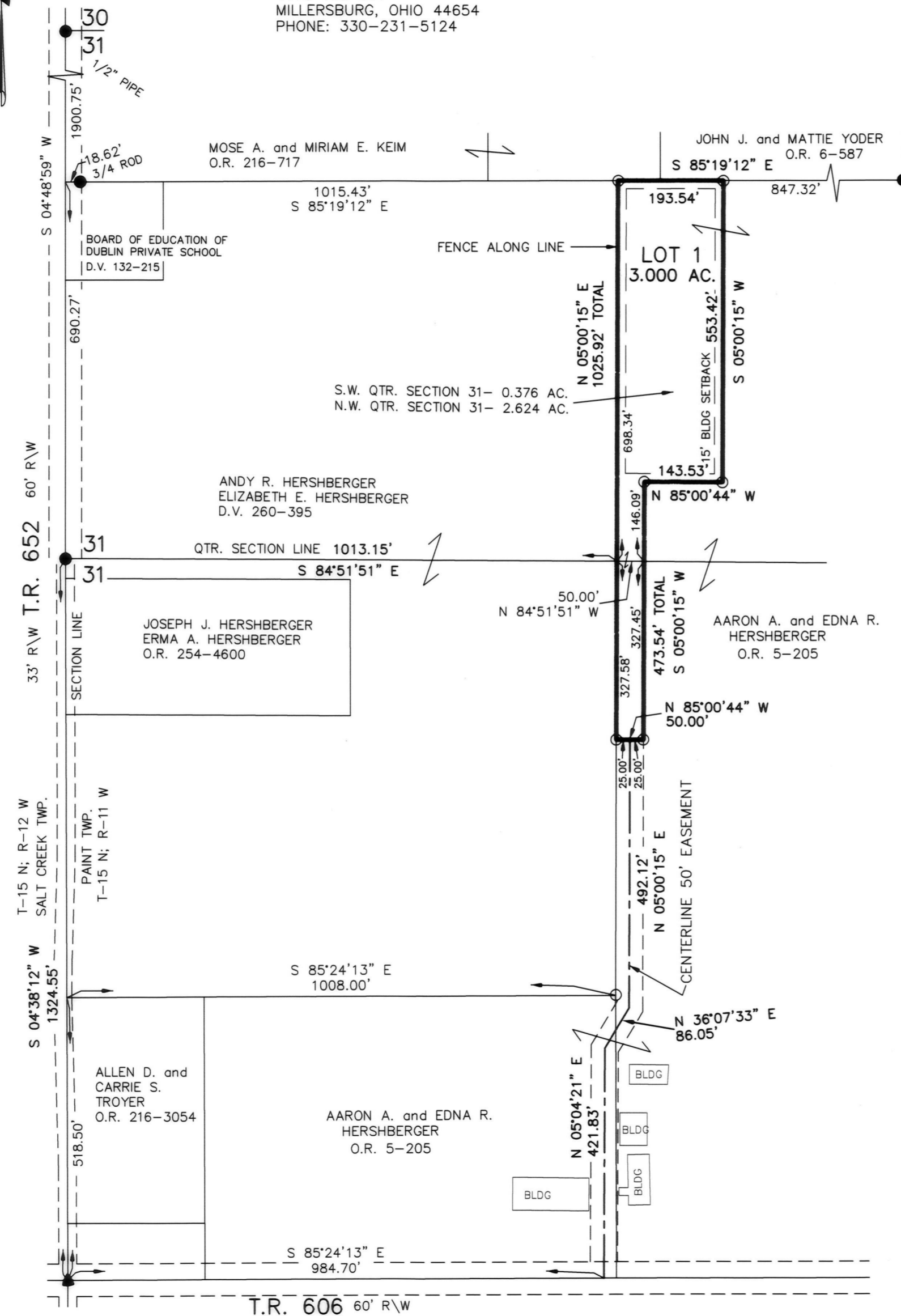
BREEZY RIDGE SUBDIVISION (FINAL)

AGENT:
 JONATHAN YODER
 4179 T.R. 617
 MILLERSBURG, OHIO 44654
 PHONE: 330-231-5124



REFERENCES

- DEED VOL. 260 PAGE 395
O.R. VOL. 5 PAGE 205
- PLAT VOL. 8 PAGE 860
PLAT VOL. 10 PAGE 790
PLAT VOL. 16 PAGE 691
PLAT VOL. 19 PAGE 1654
PLAT VOL. 19 PAGE 1178
- BEARINGS FROM
PLAT VOL. 19 PAGE 1178



NOTE: SIGN IN PERMANENT BLACK INK

CERTIFICATE OF OWNERSHIP AND DEDICATION

We certify that we are the owners of the property shown and described hereon and that we hereby adopt this plan of subdivision with our free consent and establish the minimum building restriction lines.

Aaron A. Hershberger 8-10-16
 AARON A. HERSHBERGER DATE
Edna R. Hershberger 8-10-16
 EDNA R. HERSHBERGER DATE

CERTIFICATE OF DEDICATION OF EASEMENT

We, the undersigned, grant unto hereon shown Lot 1, their heirs and assigns, the 50' easement for the purposes of ingress, egress and utilities as shown on this plan of subdivision.

Aaron A. Hershberger 8-10-16
 AARON A. HERSHBERGER DATE
Edna R. Hershberger 8-10-16
 EDNA R. HERSHBERGER DATE

CERTIFICATE OF APPROVAL OF WATER SUPPLY AND SEWAGE TREATMENT SYSTEMS

I hereby certify that the subdivision plat entitled BREEZY RIDGE SUBDIVISION meets the requirements of the Board of Health for water supply and sewage treatment and is hereby approved for recording. The issuance of permits to install a private water system and on-site sewage treatment system of any lot is dependent on a site specific evaluation prior to the start of any construction.

Mike Durr MBA 8/10/2016
 Health Commissioner DATE

CERTIFICATE OF APPROVAL BY THE HOLMES SOIL AND WATER CONSERVATION DISTRICT

I hereby certify that I have approved the subdivision plat and/or agreements or provisions for sedimentation and erosion control as stated or shown hereon.

Michelle Wood 6-23-16
 Holmes Soil and Water Conservation District DATE

CERTIFICATE OF APPROVAL BY THE COUNTY COMMISSIONERS

I hereby certify that the County Commissioners have approved the subdivision plat as shown hereon.

Raymond Baker 8/15/16
 Chairman, County Commissioners DATE

CERTIFICATE OF APPROVAL OF PLAT

I hereby certify that I have approved the plat shown hereon.

Christopher R. Young P.E., P.S. 6-23-16
 County Engineer DATE

CERTIFICATE OF APPROVAL FOR RECORDING


I hereby certify that the subdivision plat shown hereon has been found to comply with the subdivision regulations for Holmes County, Ohio, with the exception of such variances, if any, as prenoted in the minutes of the Holmes County Planning Commission and that it has been approved for recording in the office of the County Recorder.

And R. Glin 8/11/16
 Holmes County Planning Commission DATE

CERTIFICATE OF ACCURACY

I hereby certify that the plan shown and described hereon is a true and correct survey to the accuracy required by the Holmes County Planning Commission and that the monuments have been placed as shown hereon.

Donald C. Baker JUNE 15, 2016
 Donald C. Baker P.S. 6938 DATE



ACREAGE IN LOT 3.000 ACRES
 ACREAGE IN ROAD DEDICATION 0.000 ACRES
 TOTAL ACREAGE 3.000 ACRES

THIS LOT IS FOR RESIDENTIAL PURPOSES ONLY.
 NO FURTHER SPLITS WILL BE PERMITTED WITHOUT REPLATTING SAID LOTS.

NOTE: BUILDING SETBACK LINES ARE 15' OFF SIDE AND REAR LINES

For erosion and sedimentation control, the landowner will follow the Rainwater and Land Development, Ohio's Standards for Stormwater Management and Urban Street Protection. A copy of the Rainwater and Land Development, Ohio's Standards is available at the Holmes Soil and Water Conservation District Office: 62 W. Clinton Street Millersburg, Ohio 44654

State regulated permits and plans may be required by the Ohio Environmental Protection Agency to address stormwater and sedimentation issues.

BAKER SURVEYING, LLC
 138 N. CLAY STREET
 MILLERSBURG, OHIO 44654
 PH. 330-674-4788
 FAX 330-674-6027

PAINT TOWNSHIP
 N.W. & S.W. QTRS. SECTION 31
 T-15 N; R-11 W
 HOLMES COUNTY, OHIO



SCALE: 1"=200'

DATE: MAY 19, 2016 CJG\JPD WORK4\S-235-16

- ▲ R.R. SPIKE FOUND
- 5/8" REBAR FOUND UNLESS OTHERWISE NOTED
- 5/8" REBAR SET WITH I.D. CAP I.D. CAP MARKED "BAKER 6938"

TRANSFER NOT NECESSARY

DATE 8-26-16

AUDITOR J. Miller