

ORV 255 pgs 7336 to 7338

WALNUT CREEK TOWNSHIP
 N.W. QTR. SECTION 22
 T-9 N; R-5 W
 HOLMES COUNTY, OHIO

SURVEYED FOR: EDWARD MILLER

8 0 2 1 5 5 4
 TX: 4015700

0 100 200



SCALE: 1"=100'

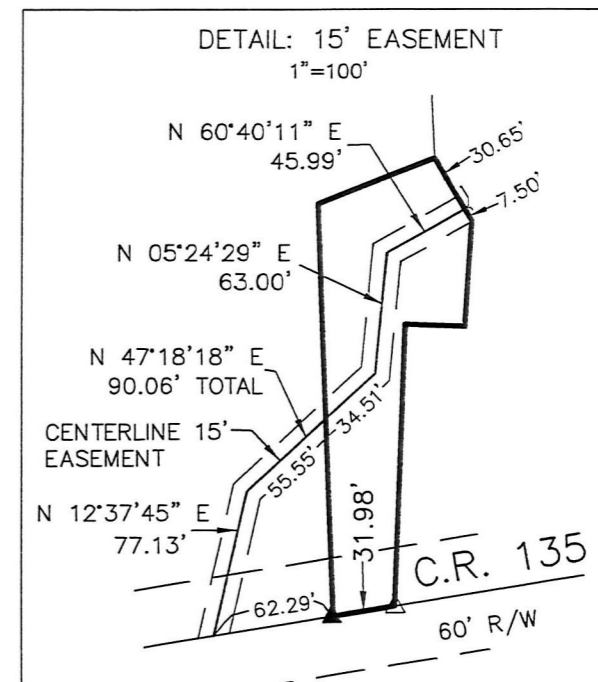
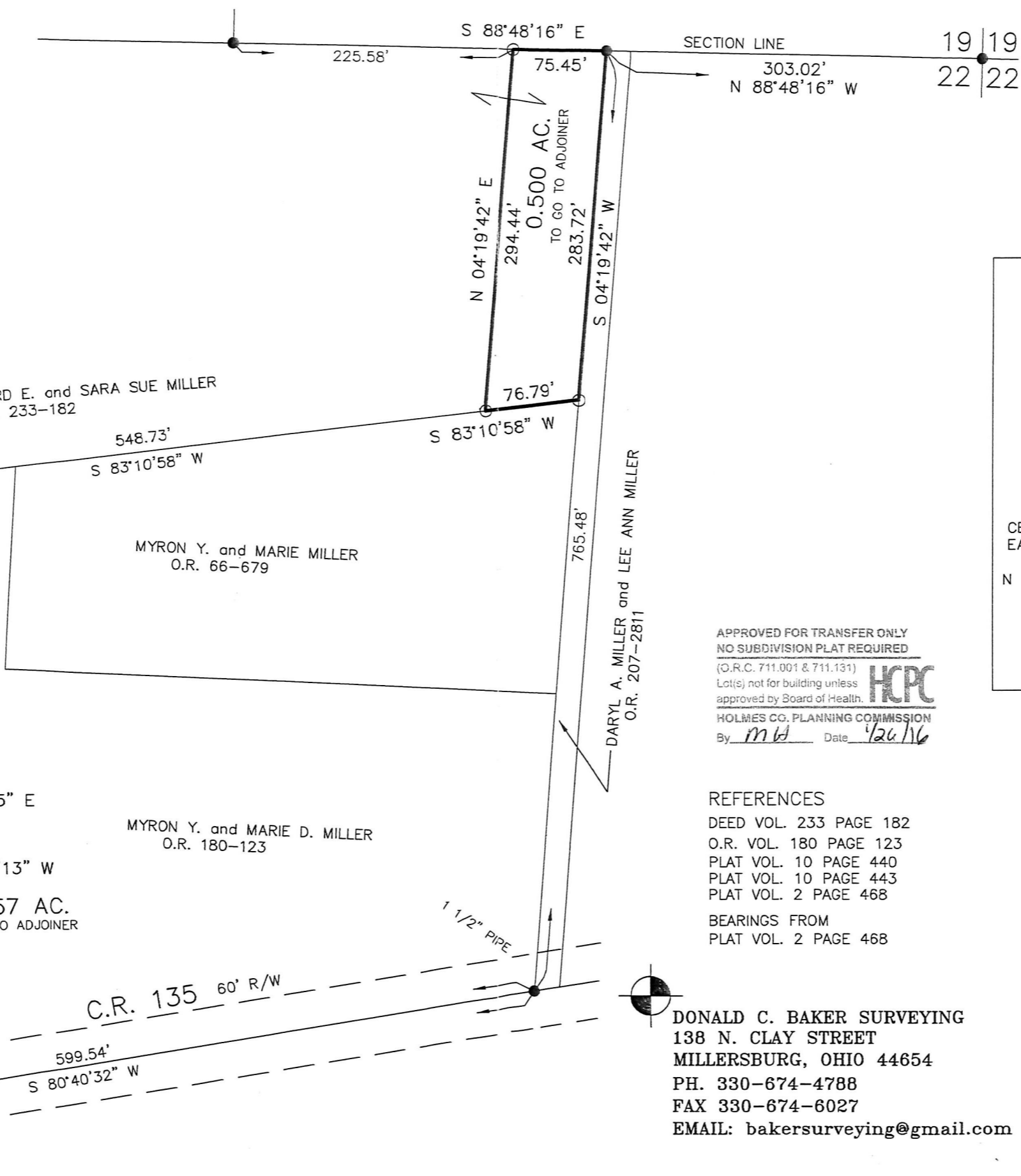
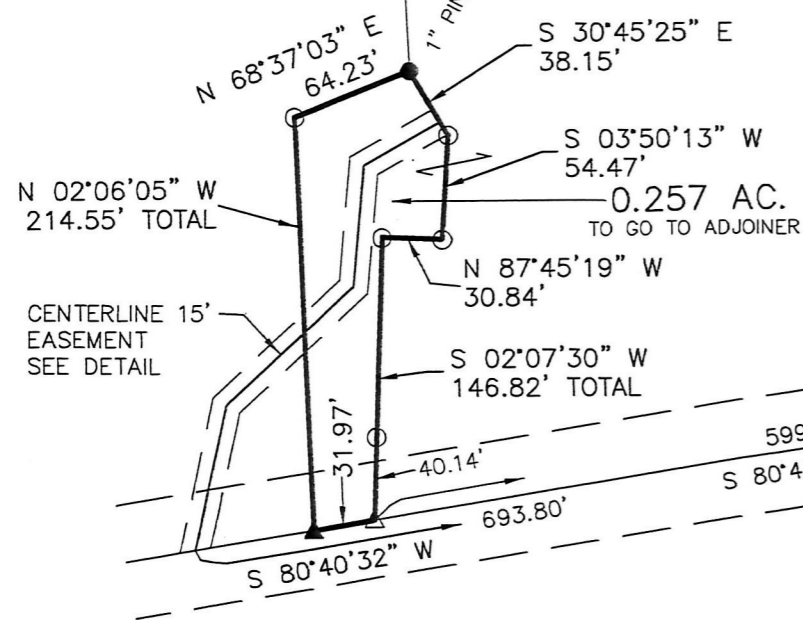
- ▲ R.R. SPIKE FOUND
- 5/8" REBAR FOUND UNLESS OTHERWISE NOTED
- △ R.R. SPIKE SET
- 5/8" REBAR SET WITH I.D. CAP I.D. CAP MARKED "BAKER 6938"

EDWARD E. and SARA SUE MILLER
 D.V. 233-182

MYRON Y. and MARIE MILLER
 O.R. 66-679


MYRON Y. and MARIE D. MILLER
 O.R. 180-123

DARYL A. MILLER and LEE ANN MILLER
 O.R. 207-2811



APPROVED FOR TRANSFER ONLY
 NO SUBDIVISION PLAT REQUIRED
 (O.R.C. 711.001 & 711.131)
 Lot(s) not for building unless approved by Board of Health.
HCP
 HOLMES CO. PLANNING COMMISSION
 By mw Date 4/26/16

- REFERENCES
- DEED VOL. 233 PAGE 182
 - O.R. VOL. 180 PAGE 123
 - PLAT VOL. 10 PAGE 440
 - PLAT VOL. 10 PAGE 443
 - PLAT VOL. 2 PAGE 468
- BEARINGS FROM
 PLAT VOL. 2 PAGE 468



I CERTIFY THIS SURVEY TO BE CORRECT TO THE BEST OF MY KNOWLEDGE.

A.L.G.
 AARON L. GERBER P.S. 8379
 DATE: APRIL 1, 2015
 ALG\JPD
 FILE NAME: WORK5\S-57-15

DONALD C. BAKER SURVEYING
 138 N. CLAY STREET
 MILLERSBURG, OHIO 44654
 PH. 330-674-4788
 FAX 330-674-6027
 EMAIL: bakersurveying@gmail.com

PLAT APPROVED

1/22/2016