


ORV 253 Pg 7299 +
7301

WALNUT CREEK TOWNSHIP
S.E. QTR. SECTION 19
T-9 N; R-5 W
HOLMES COUNTY, OHIO

SURVEYED FOR: ATTY. CHAD YODER



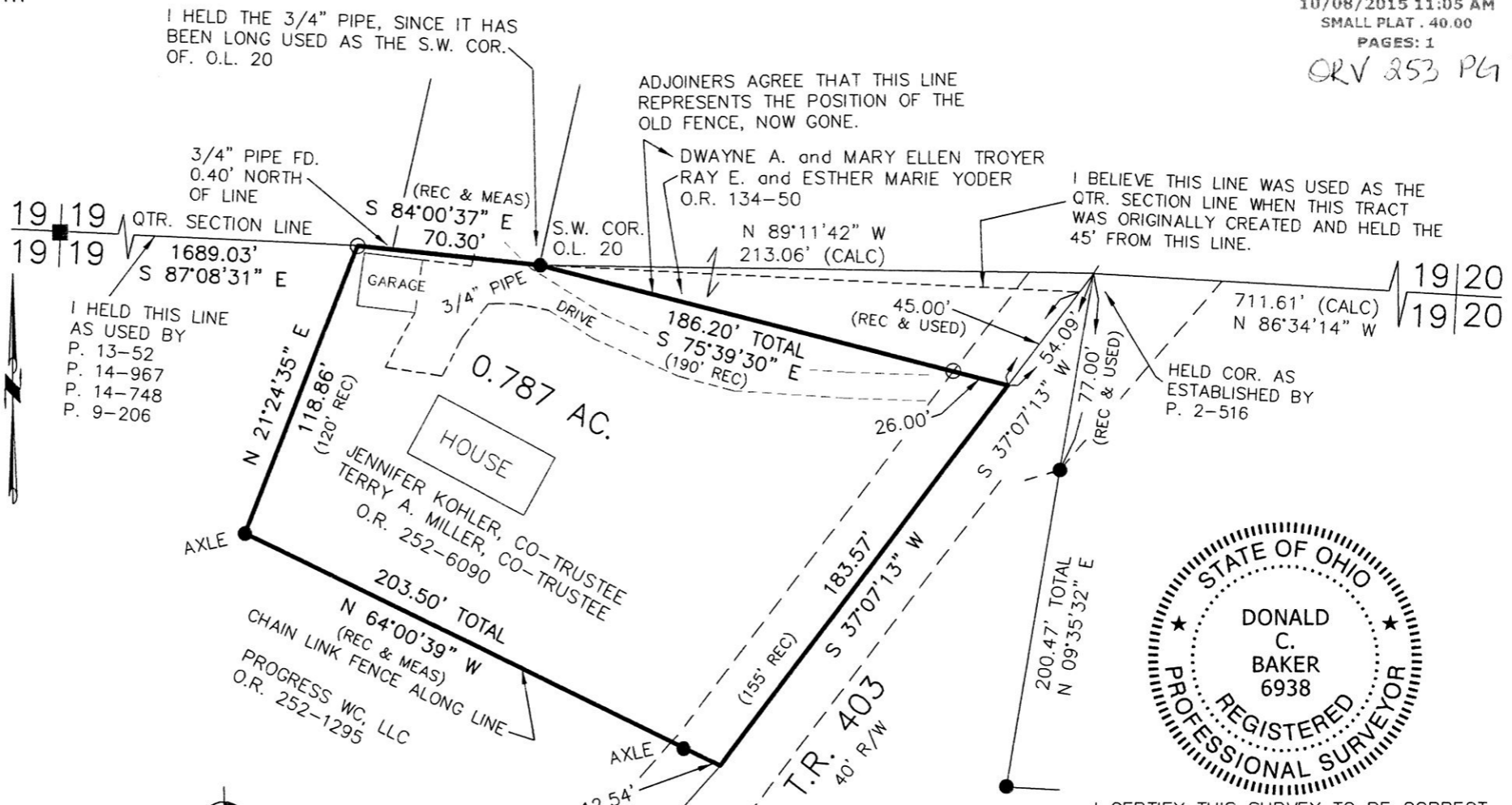
SCALE: 1"=60'

- STONE FOUND
- 5/8" REBAR FOUND UNLESS OTHERWISE NOTED
- 5/8" REBAR SET WITH I.D. CAP I.D. CAP MARKED "BAKER 6938"


REFERENCES

- O.R. VOL. 134 PAGE 50
- O.R. VOL. 252 PAGE 1295
- O.R. VOL. 252 PAGE 6090
- PLAT VOL. 2 PAGE 516
- PLAT VOL. 4 PAGE 57
- PLAT VOL. 9 PAGE 206
- PLAT VOL. 10 PAGE 216
- PLAT VOL. 13 PAGE 52
- PLAT VOL. 14 PAGE 748
- PLAT VOL. 14 PAGE 967
- BEARINGS FROM PLAT VOL. 14 PAGE 748

NOTE: O.R. 252-6090 HAS POOR CLOSURE AND I BELIEVE THIS SURVEY REPRESENTS THE INTENT OF THE DESCRIBED TRACT.



DONALD C. BAKER SURVEYING
 138 N. CLAY STREET
 MILLERSBURG, OHIO 44654
 PH. 330-674-4788
 FAX 330-674-6027



I CERTIFY THIS SURVEY TO BE CORRECT TO THE BEST OF MY KNOWLEDGE.

Donald C. Baker

DONALD C. BAKER P.S. 6938
 DATE: AUG. 25, 2015
 KES\JPD\FDB
 FILE NAME: WORK4\S-369-15

APPROVED FOR TRANSFER ONLY
NO SUBDIVISION PLAT REQUIRED

(O.R.C. 711.001 & 711.131)
Lot(s) not for building unless approved by Board of Health.



HOLMES CO. PLANNING COMMISSION
By *[Signature]* Date *9/9/15*

PLAT APPROVED

9/8/15

