


0 200 400



SCALE: 1"=200'

- STONE FOUND
- 5/8" REBAR FOUND UNLESS OTHERWISE NOTED
- 5/8" REBAR SET WITH I.D. CAP I.D. CAP MARKED "BAKER 6938"

REFERENCES

DEED VOL. 215 PAGE 923
 DEED VOL. 215 PAGE 927
 DEED VOL. 217 PAGE 312
 O.R. VOL. 186 PAGE 2795
 O.R. VOL. 252 PAGE 6174
 PLAT VOL. 2 PAGE 322
 PLAT VOL. 4 PAGE 181
 PLAT VOL. 9 PAGE 113
 PLAT VOL. 19 PAGE 2714
 BEARINGS FROM
 PLAT VOL. 9 PAGE 113

WALNUT CREEK TOWNSHIP
 N.W. QTR. SECTION 21
 T-9 N; R-5 W
 HOLMES COUNTY, OHIO

SURVEYED FOR: DANIEL J. MILLER

APPROVED FOR TRANSFER ONLY
NO SUBDIVISION PLAT REQUIRED

(O.R.C. 711.001 & 711.131)

Lot(s) not for building unless approved by Board of Health.

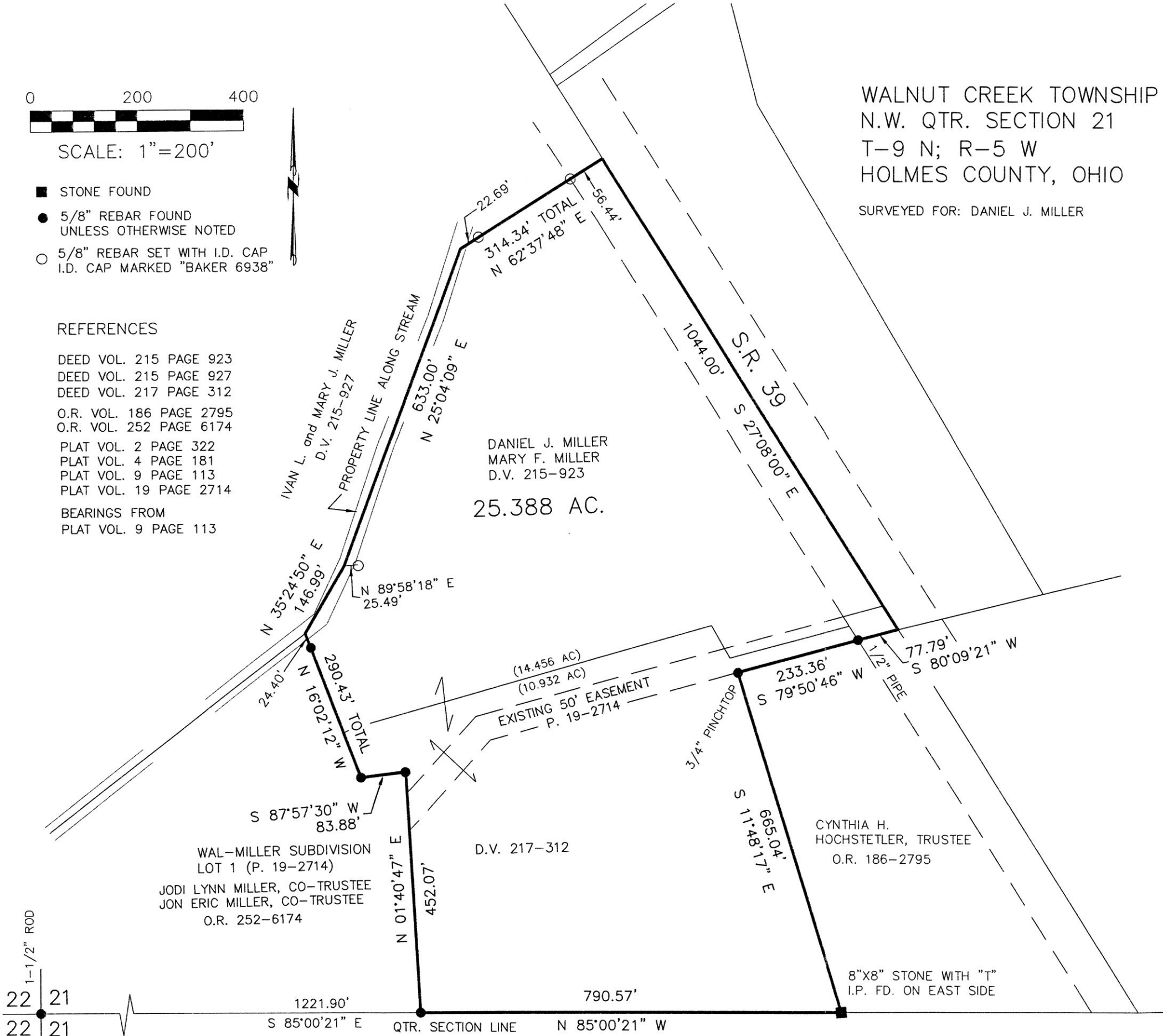


HOLMES CO. PLANNING COMMISSION

By *[Signature]* Date 7-10-15

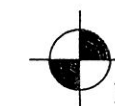
201500094748
 S: 19 P: 2771
 FILED FOR RECORD IN
 HOLMES COUNTY, OH
 ANITA HALL, COUNTY RECORDER
 07/20/2015 10:40 AM
 SMALL PLAT .40.00
 PAGES: 1

ORV 253 P170



I CERTIFY THIS SURVEY TO BE CORRECT TO THE BEST OF MY KNOWLEDGE.

[Signature]
 AARON L. GERBER P.S. 8379
 DATE: JULY 2, 2015
 ALG\JNG
 FILE NAME: WORK5\S-555-14



DONALD C. BAKER SURVEYING
 138 N. CLAY STREET
 MILLERSBURG, OHIO 44654
 PH. 330-674-4788
 FAX 330-674-6027
 EMAIL: bakersurveying@gmail.com

PLAT APPROVED

7/9/2015