

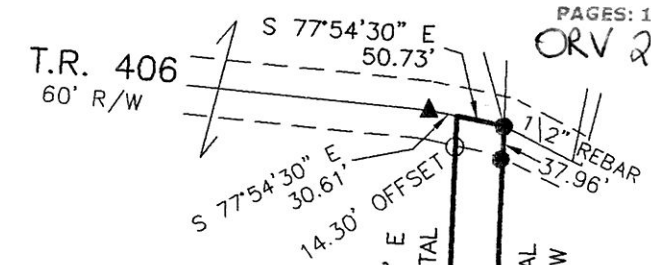
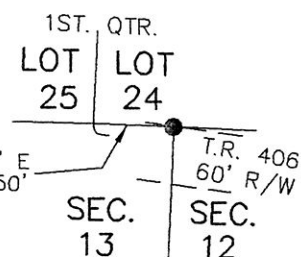
ORV 252 P616242

APPROVED FOR TRANSFER ONLY  
NO SUBDIVISION PLAT REQUIRED  
(O.R.C. 711.001 & 711.131)  
Lot(s) not for building unless  
approved by Board of Health.  
HOLMES CO. PLANNING COMMISSION  
By *[Signature]* Date *6-16-15*



WALNUT CREEK TOWNSHIP  
S.W. QTR. FRACTIONAL SECTION 12  
S.E. QTR. FRACTIONAL SECTION 13  
T-9 N, R-5 W  
HOLMES COUNTY, OHIO

SURVEYED FOR: ABE RABER



DANIEL A. and SUSAN M. MILLER  
O.R. 34-89  
O.R. 141-527  
O.R. 172-2811

MELVIN M. and ELIZABETH MILLER  
D.V. 153-135

ABE D. RABER  
AMANDA A. RABER  
O.R. 246-3617

20.000 ACRES

S.W. QTR. FRACTIONAL SECTION 12 - 15.343 AC.  
S.E. QTR. FRACTIONAL SECTION 13 - 4.657 AC.


I CERTIFY THIS SURVEY TO BE CORRECT  
TO THE BEST OF MY KNOWLEDGE.

*[Signature]*  
DONALD C. BAKER P.S. 6938  
DATE: MARCH 25, 2014  
KES\CJG  
FILE NAME: WORK4\S-109-14



PLAT APPROVED

*6/1/2015*



SCALE: 1"=200'

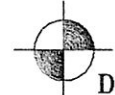
- STONE FOUND
- ▲ R.R. SPIKE FOUND
- 5/8" REBAR FOUND  
UNLESS OTHERWISE NOTED
- 5/8" REBAR SET WITH I.D. CAP  
I.D. CAP MARKED "BAKER 6938"

REFERENCES

- O.R. VOL. 172 PAGE 2811
- O.R. VOL. 246 PAGE 3617
- PLAT VOL. 18 PAGE 517
- PLAT VOL. 19 PAGE 176
- PLAT VOL. 7 PAGE 122
- PLAT VOL. 10 PAGE 250
- PLAT VOL. 19 PAGE 2131

BEARINGS FROM  
PLAT VOL. 19 PAGE 2131

FERMAN W. and  
AMANDA YODER  
O.R. 59-687



DONALD C. BAKER SURVEYING  
138 N. CLAY STREET  
MILLERSBURG, OHIO 44654  
PH. 330-674-4788  
FAX 330-674-6027

IVAN S. SCHROCK  
O.R. 41-107

IVAN and ERMA SCHROCK  
D.V. 177-743