


0 100 200



SCALE: 1"=100'

- 5/8" REBAR FOUND UNLESS OTHERWISE NOTED
- 5/8" REBAR SET WITH I.D. CAP I.D. CAP MARKED "BAKER 6938"

REFERENCES

DEED VOL. 191 PAGE 411  
 O.R. VOL. 249 PAGE 4129  
 PLAT VOL. 16 PAGE 850  
 BEARINGS FROM PLAT VOL. 16 PAGE 850

CLARK TOWNSHIP  
 N.E. QTR. SECTION 12  
 T-8 N; R-5 W  
 HOLMES COUNTY, OHIO

SURVEYED FOR: ADA BARKMAN

APPROVED FOR TRANSFER ONLY  
 NO SUBDIVISION PLAT REQUIRED

(O.R.C. 711.001 & 711.131)  
 Lot(s) not for building unless approved by Board of Health.



HOLMES CO. PLANNING COMMISSION  
 By: *[Signature]* Date: 12-1-14


**HCPC**  
 Additional approval for this and any adjacent properties must be requested and granted prior to any future transfers by deed. Recording of this document does not waive the requirements of local Health District Subdivision, Regulation or other governing authorities which may be in effect at the time of any future deed transfer.

201500092795

B: 19 P: 2670

FILED FOR RECORD IN  
 HOLMES COUNTY, OH  
 ANITA HALL, COUNTY RECORDER  
 03/03/2015 12:57 PM  
 SMALL PLAT . 40.00  
 PAGES: 1

ORV 251  
P5245



I CERTIFY THIS SURVEY TO BE CORRECT TO THE BEST OF MY KNOWLEDGE.

*[Signature]*

DONALD C. BAKER P.S. 6938

DATE: DECEMBER 1, 2014

FDB\CJG

FILE NAME: WORK5\S-585-14\CG-MD



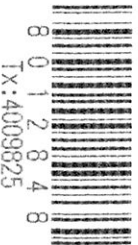
DONALD C. BAKER SURVEYING  
 138 N. CLAY STREET

MILLERSBURG, OHIO 44654

PH. 330-674-4788

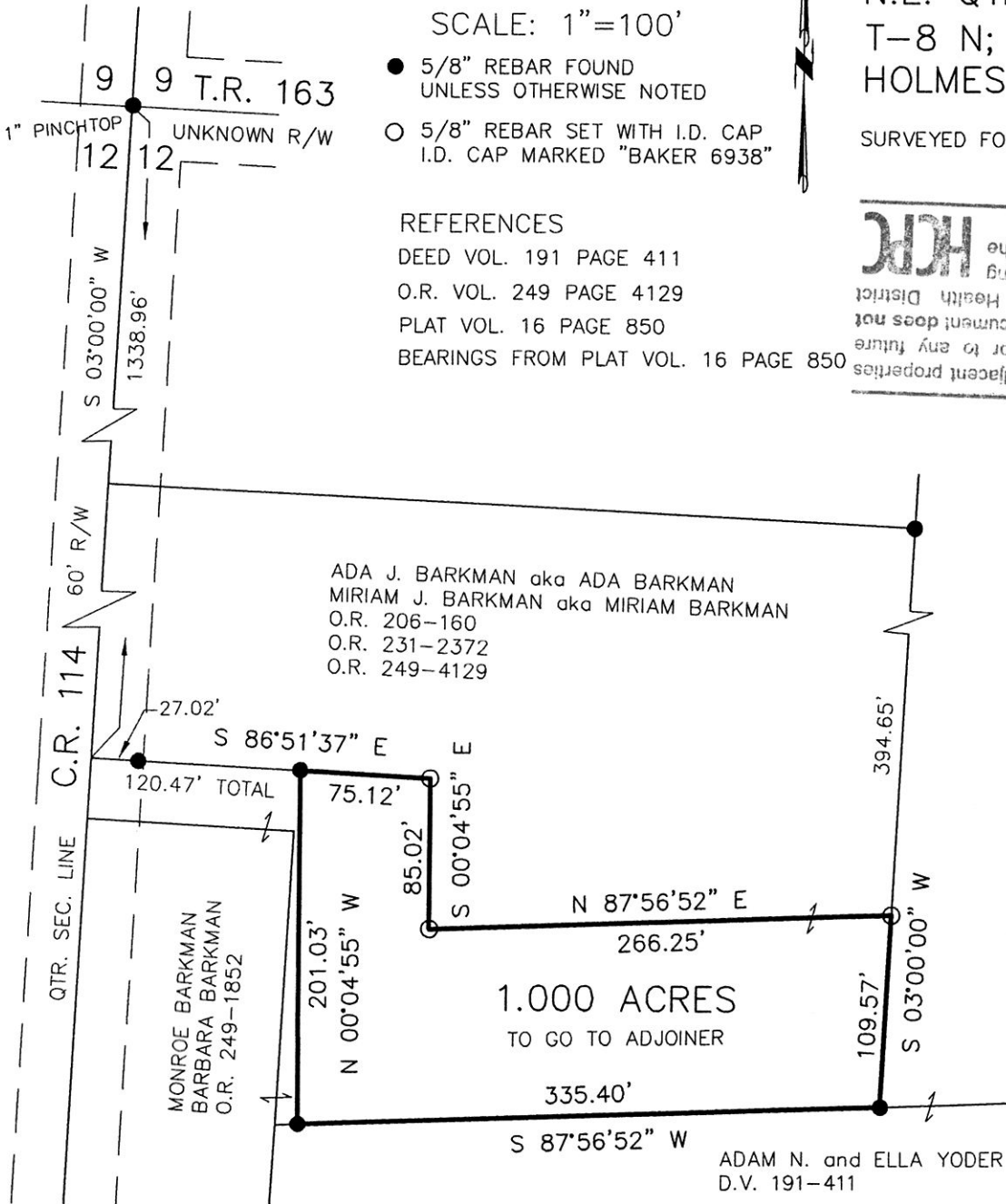
FAX 330-674-6027

EMAIL: bakersurveying@gmail.com



PLAT APPROVED

12/10/2014



ADA J. BARKMAN aka ADA BARKMAN  
 MIRIAM J. BARKMAN aka MIRIAM BARKMAN  
 O.R. 206-160  
 O.R. 231-2372  
 O.R. 249-4129

1.000 ACRES  
 TO GO TO ADJOINER

ADAM N. and ELLA YODER  
 D.V. 191-411

MONROE BARKMAN  
 BARBARA BARKMAN  
 O.R. 249-1852