

201400090938


B: 19 P: 2577

FILED FOR RECORD IN
HOLMES COUNTY, OH
ANITA HALL, COUNTY RECORDER
10/20/2014 2:29 PM
SMALL PLAT . 40.00
PAGES: 1

ORV 250 P3354

CLARK TOWNSHIP
N.W. QTR. SECTION 25
T-8 N; R-4 W
HOLMES COUNTY, OHIO

SURVEYED FOR: MARVIN HERSHBERGER

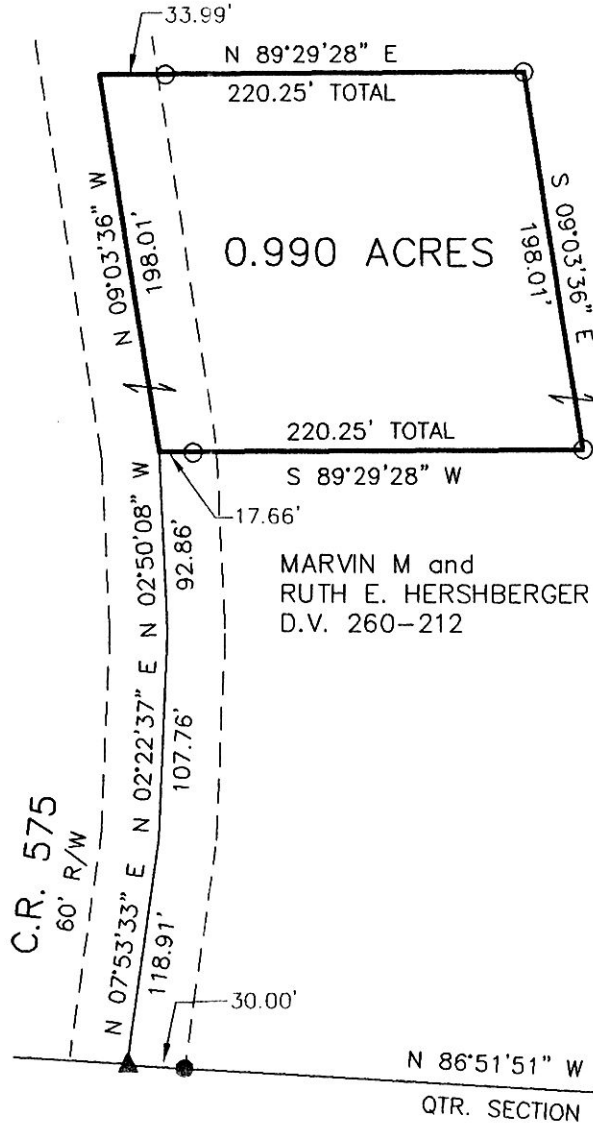


SCALE: 1"=100'

- ▲ R.R. SPIKE FOUND
- 5/8" REBAR FOUND
UNLESS OTHERWISE NOTED
- 5/8" REBAR SET WITH I.D. CAP
I.D. CAP MARKED "BAKER 6938"

REFERENCES

DEED VOL. 260 PAGE 212
PLAT VOL. 14 PAGE 908
PLAT VOL. 16 PAGE 284
BEARINGS FROM PLAT VOL. 14 PAGE 908




APPROVED FOR TRANSFER ONLY
NO SUBDIVISION PLAT REQUIRED

(O.R.C. 711.001 & 711.131)
Lot(s) not for building unless
approved by Board of Health.



HOLMES CO. PLANNING COMMISSION

By *[Signature]* Date 9/16/14



I CERTIFY THIS SURVEY TO BE CORRECT
TO THE BEST OF MY KNOWLEDGE.

[Signature]

DONALD C. BAKER P.S. 6938

DATE: AUG. 1, 2014

FDB\AGG

FILE NAME: WORK4\S-349-14\MLD



DONALD C. BAKER SURVEYING
138 N. CLAY STREET
MILLERSBURG, OHIO 44654
PH. 330-674-4788
FAX 330-674-6027

PLAT APPROVED

9/12/2014



25 | 25
25 | 25