

201400087627

B: 19 P: 2443

FILED FOR RECORD IN
HOLMES COUNTY, OH
ANITA HALL, COUNTY RECORDER
03/03/2014 2:42 PM
SMALL PLAT .40.00
PAGES: 1

DRV 248 P4332

BUILDING DATA

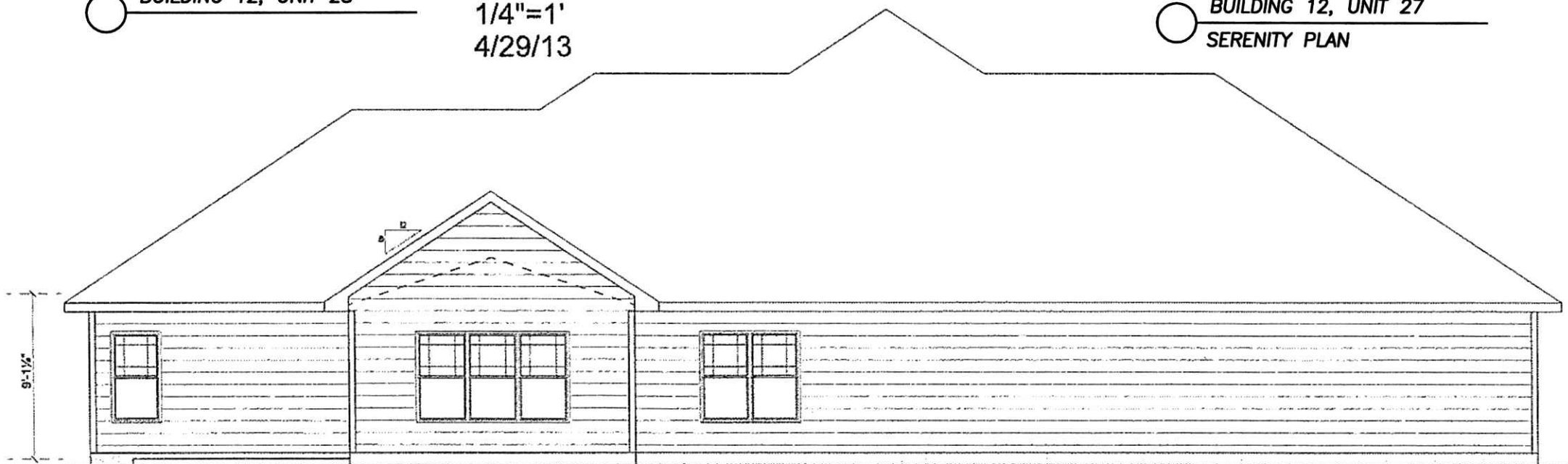
UNIT NO.	PLAN	LIVING	BASEMENT	TOTAL	GARAGE
27	PRINCETON SERIES, SERENITY	1611 S.F.	1514 S.F.	3125 S.F.	499 S.F.
28					1789 S.F.



BUILDING 12, UNIT 28

Building #12 Front Elevation
1/4"=1'
4/29/13

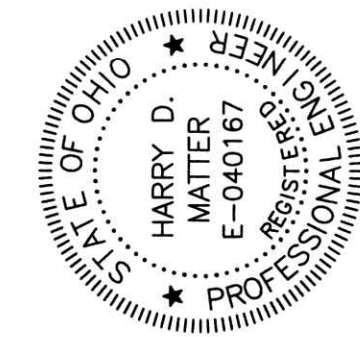
BUILDING 12, UNIT 27
SERENITY PLAN



BUILDING 12, UNIT 27
SERENITY PLAN

Building #12 Rear Elevation
1/4"=1'
4/29/13

BUILDING 12, UNIT 28



THE BELOW LICENSED PROFESSIONAL ENGINEER CERTIFIES THAT TO THE BEST OF HIS KNOWLEDGE AND BELIEF THIS PLAT GRAPHICALLY SHOWS ALL THE PARTICULARS OF THE BUILDINGS AS CONSTRUCTED.

Harry D. Matter
HARRY D. MATTER, REGISTERED PROFESSIONAL ENGINEER E-040167 DATE 1/31/14

THE BELOW LICENSED PROFESSIONAL SURVEYOR CERTIFIES THAT TO THE BEST OF HIS KNOWLEDGE AND BELIEF THIS PLAT ACCURATELY REFLECTS THE LOCATION OF IMPROVEMENTS AND RECORDED EASEMENTS.

Robert D. Allison
ROBERT D. ALLISON, REGISTERED PROFESSIONAL SURVEYOR 6589 DATE 1/30/2014

TRANSFER NOT NECESSARY
DATE March 3, 2014
AUDITOR Jackie McKee JS




EXHIBIT B-3

NOTES

DATE	4/29/13
1ST FLOOR	SQFT
2ND FLOOR	SQFT
LOWER LEVEL	SQFT
TOTAL	SQFT
GARAGE	SQFT
BONUS	SQFT
DESIGNER	
JOB NO.	

"THE PRINCETON-REVISED"
MILLER-HOPE
WALNUT CREEK, OHIO
44687

THE COVE AT WALNUT CREEK
MILLER-HOPE DEVELOPMENT
WALNUT CREEK, OHIO
44687