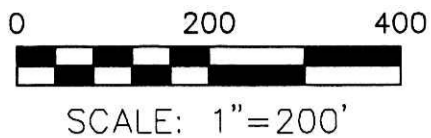


201300082835
 Filed for Record in
 HOLMES COUNTY, OH
 ANITA HALL, COUNTY RECORDER
 04-17-2013 At 03:33 pm.
 PLAT MED 43.20
 OR Book 19 Page 2244 - 2244
 OR 242 pgs 3458 + 3462

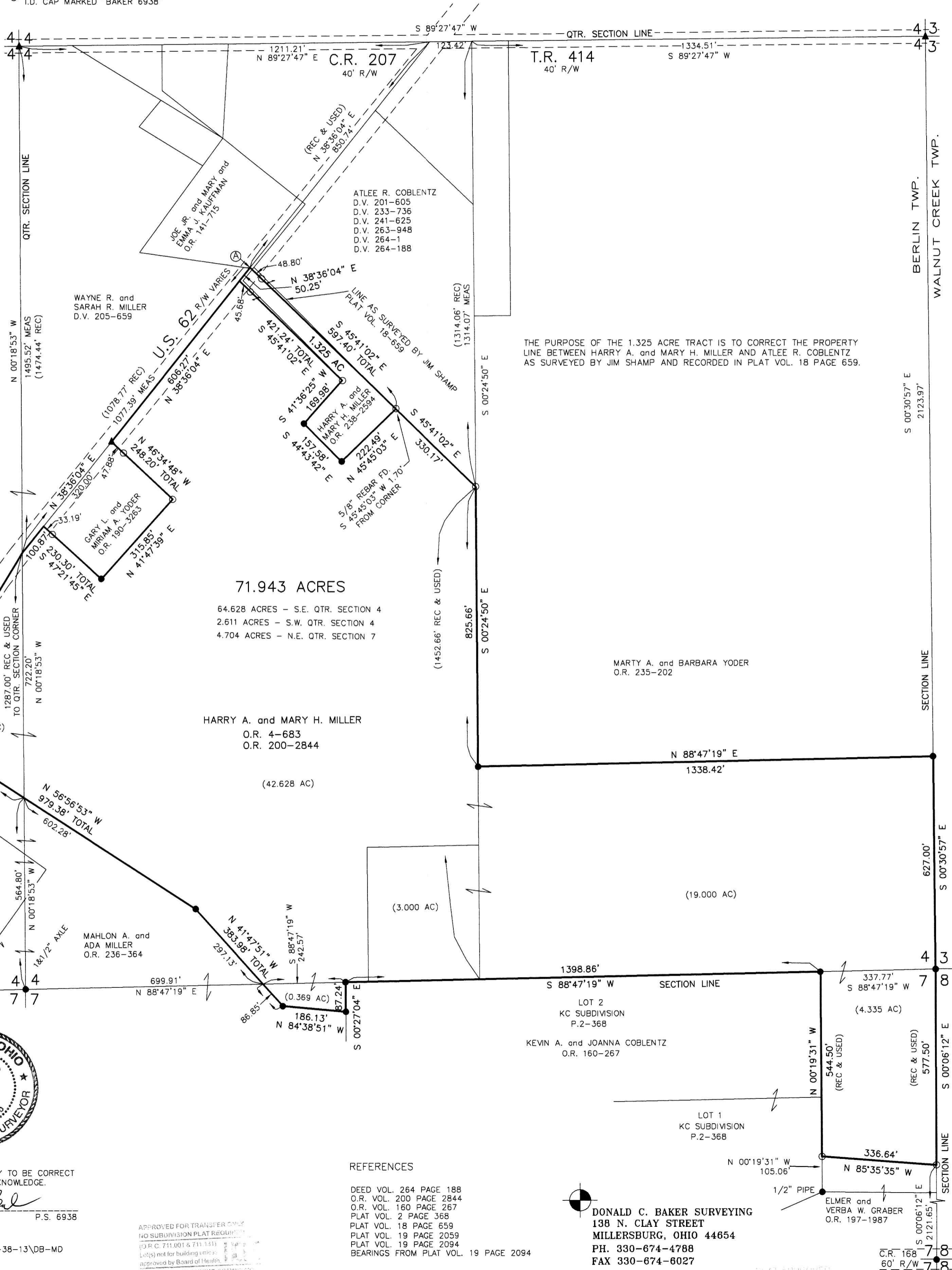
201300082835
 PAUL A.
 MILLER LAM
 MILLERSBURG OH



- ▲ R.R. SPIKE FOUND
- 5/8" REBAR FOUND UNLESS OTHERWISE NOTED
- 5/8" REBAR SET WITH I.D. CAP I.D. CAP MARKED "BAKER 6938"

BERLIN TOWNSHIP
 S.E. & S.W. QTRS. SECTION 4
 N.E. QTR. SECTION 7
 T-9 N, R-5 W
 HOLMES COUNTY, OHIO

SURVEYED FOR: HARRY A. MILLER



THE PURPOSE OF THE 1.325 ACRE TRACT IS TO CORRECT THE PROPERTY LINE BETWEEN HARRY A. and MARY H. MILLER AND ATLEE R. COBLENTZ AS SURVEYED BY JIM SHAMP AND RECORDED IN PLAT VOL. 18 PAGE 659.

71.943 ACRES
 64.628 ACRES - S.E. QTR. SECTION 4
 2.611 ACRES - S.W. QTR. SECTION 4
 4.704 ACRES - N.E. QTR. SECTION 7

HARRY A. and MARY H. MILLER
 O.R. 4-683
 O.R. 200-2844
 (42.628 AC)

WAYNE R. and SARAH R. MILLER
 D.V. 205-659

ATLEE R. COBLENTZ
 D.V. 201-605
 D.V. 233-736
 D.V. 241-625
 D.V. 263-948
 D.V. 264-1
 D.V. 264-188

MARTY A. and BARBARA YODER
 O.R. 235-202

MAHLON A. and ADA MILLER
 O.R. 236-364

KEVIN A. and JOANNA COBLENTZ
 O.R. 160-267



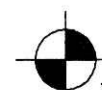
I CERTIFY THIS SURVEY TO BE CORRECT TO THE BEST OF MY KNOWLEDGE.

Donald C. Baker
 DONALD C. BAKER P.S. 6938
 DATE: MARCH 1, 2013
 FDB\CJGS
 FILE NAME: WORK4\S-38-13\DB-MD

APPROVED FOR TRANSFER ONLY
 NO SUBDIVISION PLAT REQUIRED
 (S.R.C. 711.001 & 711.131)
 Lot(s) not for building uses:
 approved by Board of Health
 (HOLMES CO. PLANNING COMMISSION)
 By: *JB* Date: *3-27-13*

REFERENCES

- DEED VOL. 264 PAGE 188
- O.R. VOL. 200 PAGE 2844
- O.R. VOL. 160 PAGE 267
- PLAT VOL. 2 PAGE 368
- PLAT VOL. 18 PAGE 659
- PLAT VOL. 19 PAGE 2059
- PLAT VOL. 19 PAGE 2094
- BEARINGS FROM PLAT VOL. 19 PAGE 2094



DONALD C. BAKER SURVEYING
 138 N. CLAY STREET
 MILLERSBURG, OHIO 44654
 PH. 330-674-4788
 FAX 330-674-6027

PLAT APPROVED

3/26/2013

C.R. 168
 60' R/W