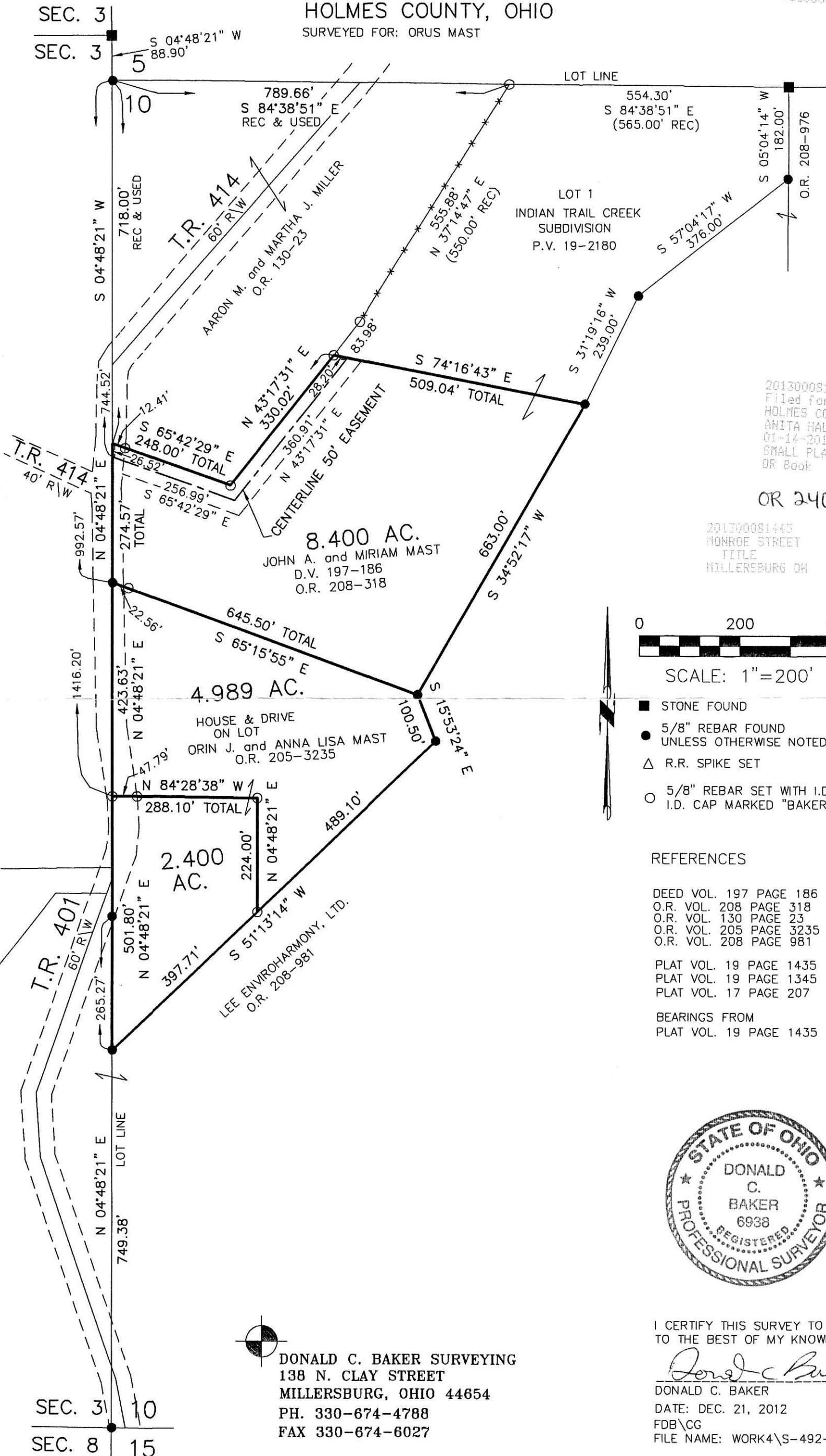


WALNUT CREEK TOWNSHIP
 1ST. QTR., LOT 10
 T-9 N; R-5 W
 HOLMES COUNTY, OHIO
 SURVEYED FOR: ORUS MAST


Instrument 201300081445 OR Book Page 19 2197



201300081445
 Filed for Record in
 HOLMES COUNTY, OH
 ANITA HALL, COUNTY RECORDER
 01-14-2013 At 03:13 pm.
 SMALL PLAT 40.00
 OR Book 19 Page 2197 - 2197

OR 240 pgs 3130

201300081445
 MONROE STREET
 TITLE
 MILLERSBURG OH





SCALE: 1" = 200'

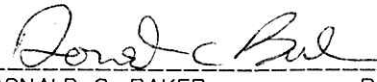
- STONE FOUND
- 5/8" REBAR FOUND UNLESS OTHERWISE NOTED
- △ R.R. SPIKE SET
- 5/8" REBAR SET WITH I.D. CAP I.D. CAP MARKED "BAKER 6938"

REFERENCES

- DEED VOL. 197 PAGE 186
- O.R. VOL. 208 PAGE 318
- O.R. VOL. 130 PAGE 23
- O.R. VOL. 205 PAGE 3235
- O.R. VOL. 208 PAGE 981
- PLAT VOL. 19 PAGE 1435
- PLAT VOL. 19 PAGE 1345
- PLAT VOL. 17 PAGE 207
- BEARINGS FROM PLAT VOL. 19 PAGE 1435




 DONALD C. BAKER SURVEYING
 138 N. CLAY STREET
 MILLERSBURG, OHIO 44654
 PH. 330-674-4788
 FAX 330-674-6027

I CERTIFY THIS SURVEY TO BE CORRECT TO THE BEST OF MY KNOWLEDGE.

 DONALD C. BAKER P.S. 6938
 DATE: DEC. 21, 2012
 FDB\CG
 FILE NAME: WORK4\S-492-12

PLAT APPROVED

1/7/2013