


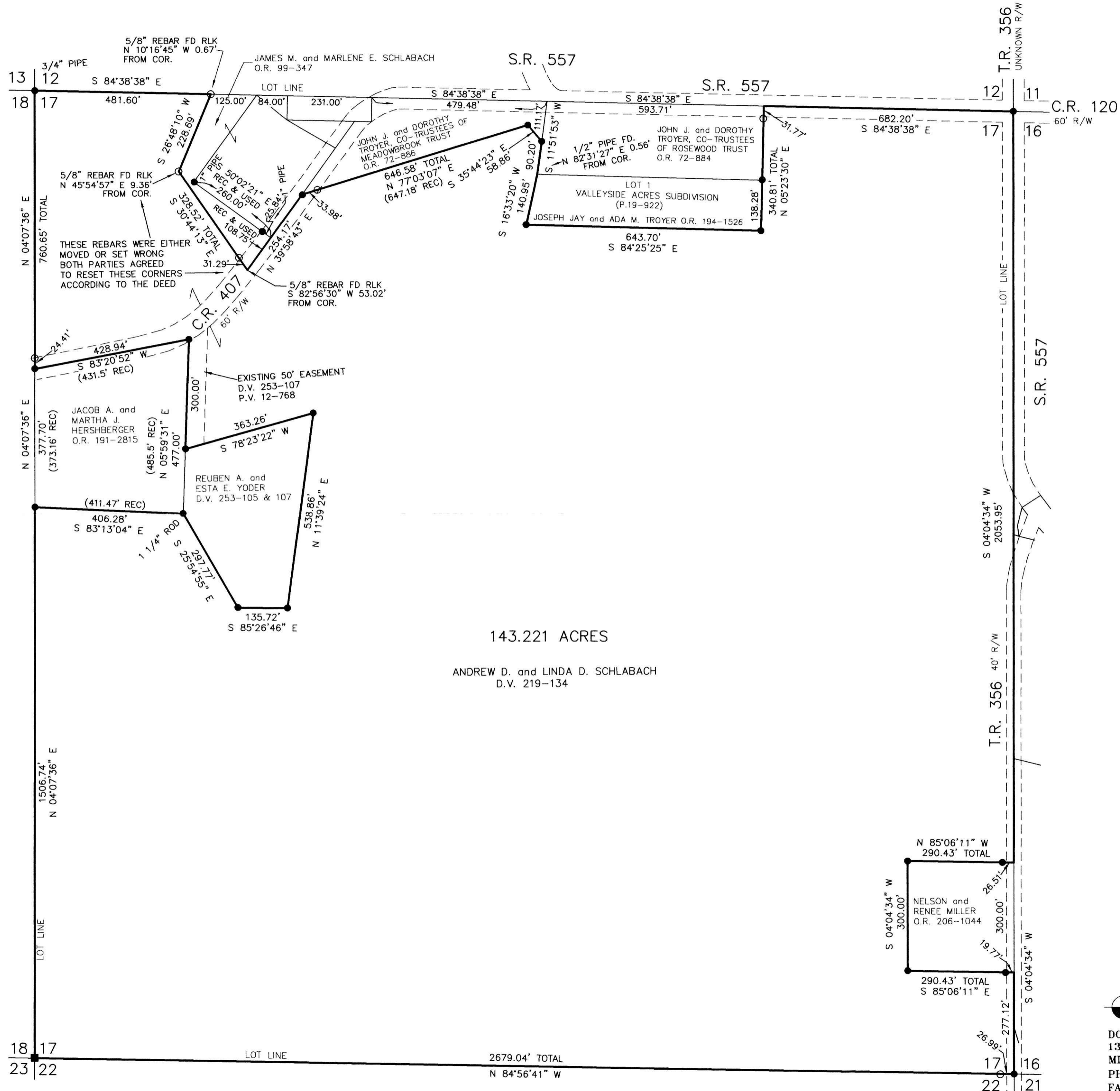
BERLIN TOWNSHIP
 4TH. QTR., LOT 17
 T-9 N; R-6 W
 HOLMES COUNTY, OHIO

SURVEYED FOR: ANDREW SCHLABACH



SCALE: 1" = 200'

- STONE FOUND
- 5/8" REBAR FOUND UNLESS OTHERWISE NOTED
- 5/8" REBAR SET WITH I.D. CAP I.D. CAP MARKED "BAKER 6938"



143.221 ACRES

ANDREW D. and LINDA D. SCHLABACH
 D.V. 219-134

- REFERENCES
- DEED VOL. 219 PAGE 134
 - DEED VOL. 253 PAGE 107
 - O.R. VOL. 206 PAGE 1044
 - O.R. VOL. 72 PAGE 884
 - O.R. VOL. 194 PAGE 1526
 - O.R. VOL. 99 PAGE 347
 - PLAT VOL. 12 PAGE 768
 - PLAT VOL. 10 PAGE 306
 - PLAT VOL. 19 PAGE 922
 - PLAT VOL. 19 PAGE 1940
 - BEARINGS FROM PLAT VOL. 14 PAGE 949



I CERTIFY THIS SURVEY TO BE CORRECT TO THE BEST OF MY KNOWLEDGE.

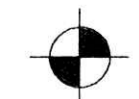
Donald C. Baker
 DONALD C. BAKER P.S. 6938
 DATE: FEBRUARY 24, 2012
 FDB\KES
 FILE NAME: WORK4\S-12-12\DB-MD

Instrument 201200079966 OR Book Page 19 2143

201200079966
 Filed for Record in
 HOLMES COUNTY, OH
 ANITA HALL, COUNTY RECORDER
 10-15-2012 AT 10:31 am.
 PLAT MED 43.20
 OR Book 19 Page 2143 - 2147
 CR 238 p 1773

201200079966
 SAMUEL H
 STEINEL ATTY
 MILLERSBURG OH

APPROVED FOR TRANSFER ONLY
 NO SUBDIVISION PLAT REQUIRED
 (O.R.C. 711.001 & 711.131)
 Lot(s) not for building unless
 approved by Board of Health.
 HOLMES CO. PLANNING COMMISSION
 By *JB* Date 5-25-12



DONALD C. BAKER SURVEYING
 138 N. CLAY STREET
 MILLERSBURG, OHIO 44654
 PH. 330-674-4788
 FAX 330-674-6027

PLAT APPROVED
 5/22/2012