


KNOX TOWNSHIP
 4TH. QTR., LOT 15
 T-9 N; R-9 W
 HOLMES COUNTY, OHIO
 SURVEYED FOR: EDWARD FREY



SCALE: 1"=200'

- 5/8" REBAR FOUND UNLESS OTHERWISE NOTED
- 5/8" REBAR SET WITH I.D. CAP I.D. CAP MARKED "BAKER 6938"

REFERENCES

DEED VOL. 239 PAGE 224
 DEED VOL. 250 PAGE 790
 PLAT VOL. 18 PAGE 265
 BEARINGS FROM PLAT VOL. 18 PAGE 265



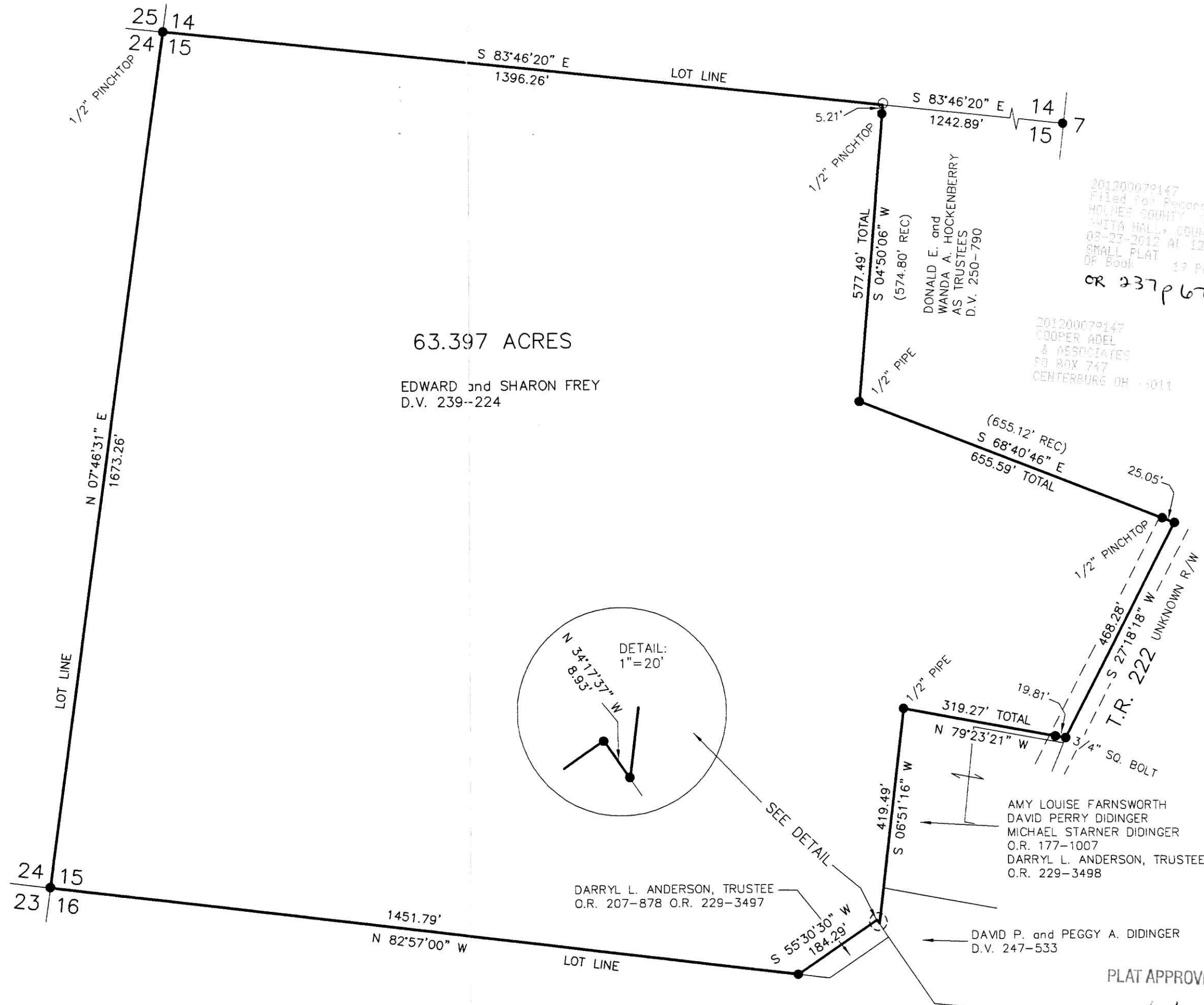
I CERTIFY THIS SURVEY TO BE CORRECT TO THE BEST OF MY KNOWLEDGE.

Donald C. Baker

DONALD C. BAKER P.S. 6938
 DATE: MAY 30, 2012
 FDB\ACB
 FILE NAME: WORK4\S-83-12\MLD

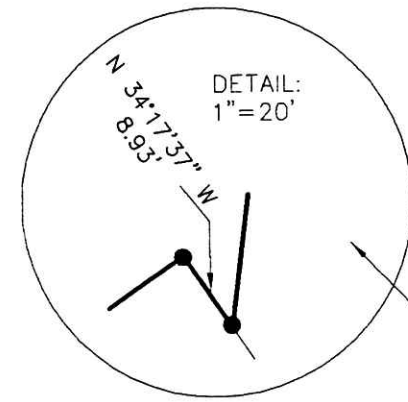


DONALD C. BAKER SURVEYING
 138 N. CLAY STREET
 MILLERSBURG, OHIO 44654
 PH. 330-674-4788
 FAX 330-674-6027



63.397 ACRES

EDWARD and SHARON FREY
 D.V. 239--224



DARRYL L. ANDERSON, TRUSTEE
 O.R. 207-878 O.R. 229-3497

AMY LOUISE FARNSWORTH
 DAVID PERRY DIDINGER
 MICHAEL STARNER DIDINGER
 O.R. 177-1007
 DARRYL L. ANDERSON, TRUSTEE
 O.R. 229-3498

DAVID P. and PEGGY A. DIDINGER
 D.V. 247-533

201200079147
 Filed for Record in
 HOLMES COUNTY OH
 ANITA HALL, COUNTY RECORDER
 03-23-2012 AT 12:03 PM
 SMALL PLAT 40.00
 OF Book 19 Page 2114 - 114
 OR 237p677

201200079147
 COOPER ADEL
 & ASSOCIATES
 PO BOX 747
 CENTERBURG OH 43011

PLAT APPROVED

7/2/2012