

CLARK TOWNSHIP
N.E. QTR. SECTION 8
T-8 N; R-5 W
HOLMES COUNTY, OHIO

SURVEYED FOR: JOHN HENRY TROYER

REFERENCES

- O.R. VOL. 3 PAGE 709
- O.R. VOL. 192 PAGE 1938
- PLAT VOL. 9 PAGE 75
- PLAT VOL. 10 PAGE 515
- BEARINGS FROM PLAT VOL. 18 PAGE 697

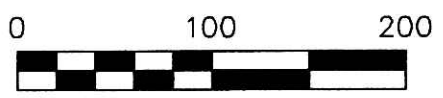
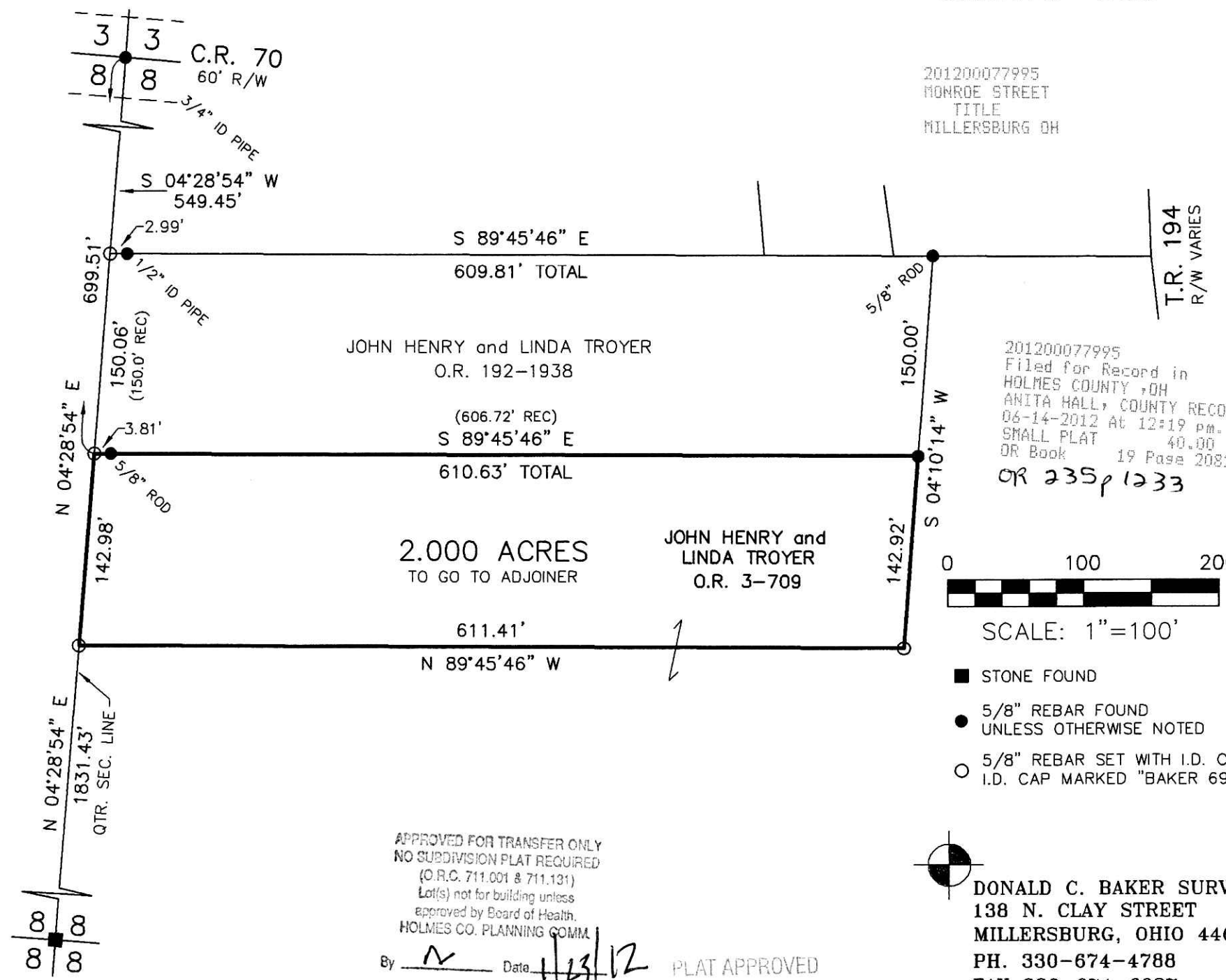
201200077995
MONROE STREET
TITLE
MILLERSBURG OH

201200077995
Filed for Record in
HOLMES COUNTY, OH
ANITA HALL, COUNTY RECORDER
06-14-2012 At 12:19 pm.
SMALL PLAT 40.00
OR Book 19 Page 2082 - 2082
OR 235 p 1233



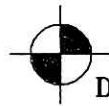
I CERTIFY THIS SURVEY TO BE CORRECT TO THE BEST OF MY KNOWLEDGE.

Donald C. Baker
DONALD C. BAKER P.S. 6938
DATE: JULY 28, 2011
FDB\CJG
FILE NAME: WORK4\S-315-11\ERZ



SCALE: 1"=100'

- STONE FOUND
- 5/8" REBAR FOUND UNLESS OTHERWISE NOTED
- 5/8" REBAR SET WITH I.D. CAP I.D. CAP MARKED "BAKER 6938"



DONALD C. BAKER SURVEYING
138 N. CLAY STREET
MILLERSBURG, OHIO 44654
PH. 330-674-4788
FAX 330-674-6027

APPROVED FOR TRANSFER ONLY
NO SUBDIVISION PLAT REQUIRED
(O.R.C. 711.001 & 711.131)
Lot(s) not for building unless
approved by Board of Health.
HOLMES CO. PLANNING COMM.
By *N* Date *1/23/12*

PLAT APPROVED

1/23/2012

T.R. 194
R/W VARIES