

SCALE: 1"=100'

- STONE FOUND
- 5/8" REBAR FOUND UNLESS OTHERWISE NOTED
- 5/8" REBAR SET WITH I.D. CAP I.D. CAP MARKED "BAKER 6938"

REFERENCES

- DEED VOL. 275 PAGE 970
- O.R. VOL. 205 PAGE 2440
- PLAT VOL. 16 PAGE 221
- BEARINGS FROM PLAT VOL. 12 PAGE 130

APPROVED FOR TRANSFER ONLY
 NO SUBDIVISION PLAT REQUIRED
 (O.R.C. 711.004(A)(1), 131
 Lot(s) not for building, unless
 approved by Board of Health,
 HOLMES CO. PLANNING COMM.

By JB Date 3-7-12

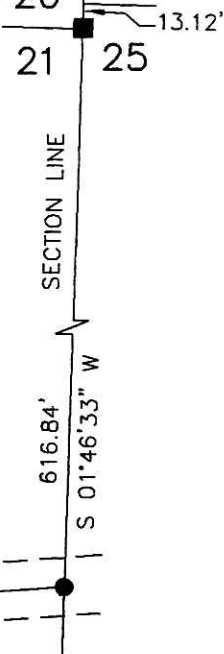
CLARK TOWNSHIP
 N.E. QTR. SECTION 21
 T-8 N; R-5 W
 HOLMES COUNTY, OHIO

SURVEYED FOR: JOHN HENRY MILLER

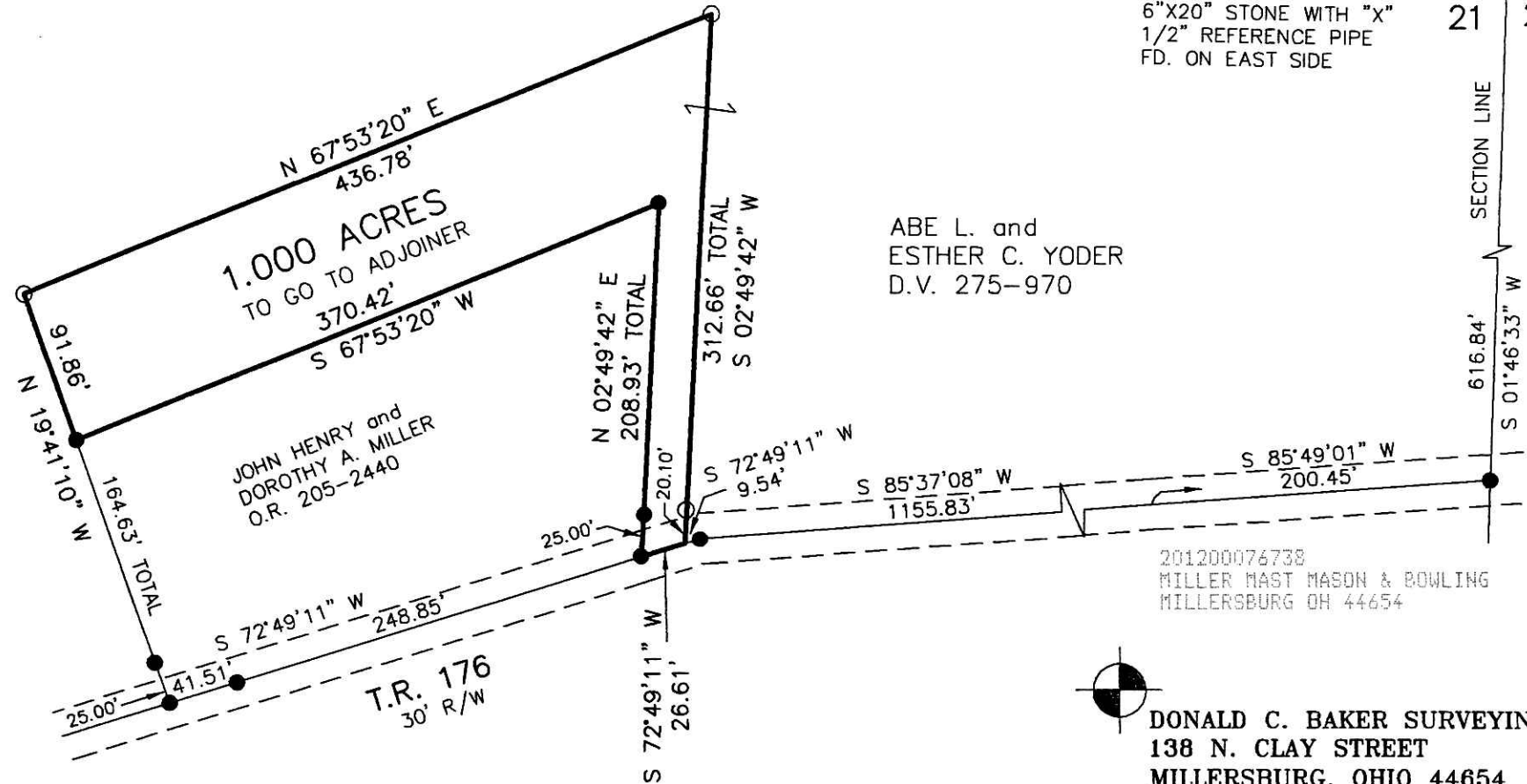
Additional approval for this and any adjacent properties must be requested and granted prior to any future transfers by deed. Recording of this document does not waive the requirements of local Health District. Subdivision Regulations or other governing authorities which may be in effect at the time of any future deed transfer.

201200076738
 Filed for Record in
 HOLMES COUNTY, OH
 ANITA HALL, COUNTY RECORDER
 04-20-2012 At 12:29 pm.
 SMALL PLAT 40.00
 OR Book 19 Page 2057 - 2057
 ORV 233pg 2306 20 16

6"X20" STONE WITH "X"
 1/2" REFERENCE PIPE
 FD. ON EAST SIDE



ABE L. and
 ESTHER C. YODER
 D.V. 275-970



201200076738
 MILLER MAST MASON & BOWLING
 MILLERSBURG OH 44654




I CERTIFY THIS SURVEY TO BE CORRECT TO THE BEST OF MY KNOWLEDGE.

A.L.G.
 AARON L. GERBER P.S. 8379
 DATE: FEBRUARY 20, 2012
 ALG\JNG
 FILE NAME: WORK3-2012\S-65-12\MLD
 INV S-79-12

PLAT APPROVED

3/5/2012



DONALD C. BAKER SURVEYING
 138 N. CLAY STREET
 MILLERSBURG, OHIO 44654
 PH. 330-674-4788
 FAX 330-674-6027