

0 200 400



SCALE: 1"=200'

- ▲ R.R. SPIKE FOUND
- 5/8" REBAR FOUND UNLESS OTHERWISE NOTED
- 5/8" REBAR SET WITH I.D. CAP I.D. CAP MARKED "BAKER 6938"

WALNUT CREEK TOWNSHIP  
 1ST. QTR., LOT 13  
 T-9 N; R-5 W  
 HOLMES COUNTY, OHIO

SURVEYED FOR: ROY WEAVER

201200076598  
 Filed for Record in  
 HOLMES COUNTY, OH  
 ANITA HALL, COUNTY RECORDER  
 04-13-2012 AT 01:44 pm.  
 SMALL PLAT 40.00  
 OR Book 19 Page 2048 - 2048

OR 233 p 1617

REFERENCES

- DEED VOL. 259 PAGE 127
- DEED VOL. 264 PAGE 382
- O.R. VOL. 37 PAGE 730
- O.R. VOL. 171 PAGE 3477
- O.R. VOL. 175 PAGE 2820
- O.R. VOL. 195 PAGE 1497
- O.R. VOL. 212 PAGE 434

- PLAT VOL. 5 PAGE 110
- PLAT VOL. 14 PAGE 595
- PLAT VOL. 19 PAGE 61
- PLAT VOL. 10 PAGE 215

BEARINGS FROM  
 PLAT VOL. 19 PAGE 61



I CERTIFY THIS SURVEY TO BE CORRECT TO THE BEST OF MY KNOWLEDGE.

*Donald C. Baker*

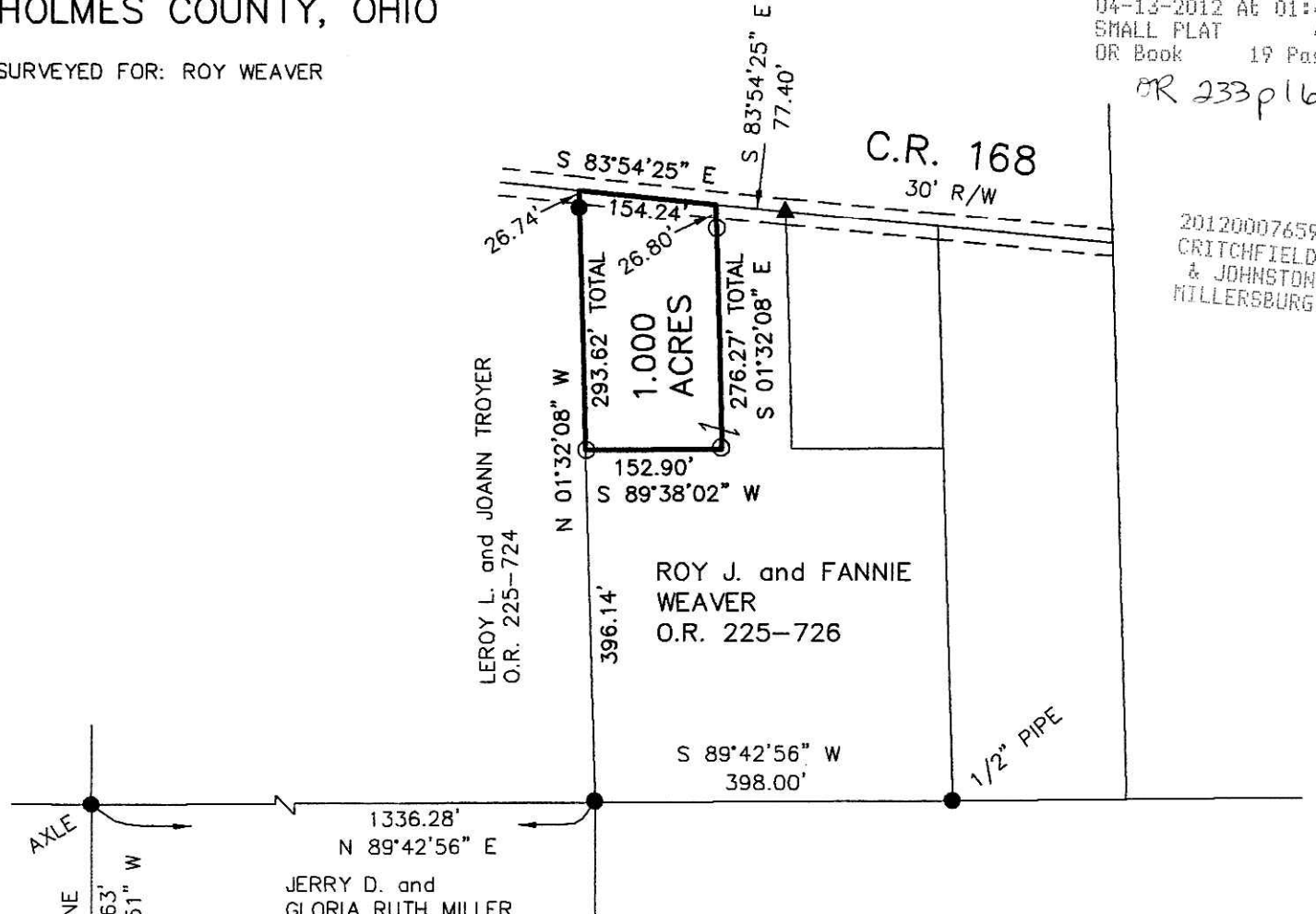
DONALD C. BAKER P.S. 6938

DATE: MARCH 19, 2012

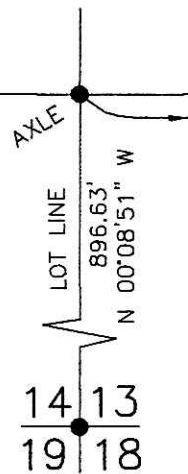
ALG\CJG

FILE NAME: WORK4\S-566-10\MD

INV. #13212



201200076598  
 CRITCHFIELD...  
 & JOHNSTON ATTYS  
 MILLERSBURG OH



APPROVED FOR TRANSFER ONLY  
 NO SUBDIVISION PLAT REQUIRED

(O.R.C. 711.001 & 711.131)

Lot(s) not for building unless approved by Board of Health.

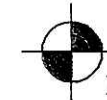


HOLMES CO. PLANNING COMMISSION

By *[Signature]* Date *4/11/12*

PLAT APPROVED

*4/4/2012*



DONALD C. BAKER SURVEYING  
 138 N. CLAY STREET  
 MILLERSBURG, OHIO 44654  
 PH. 330-674-4788  
 FAX 330-674-6027