

MONROE TOWNSHIP  
 1ST. QTR., LOT 15  
 T-9 N; R-8 W  
 HOLMES COUNTY, OHIO


RETRACEMENT SURVEY

SURVEYED FOR: JAMES TOPA

REFERENCES

O.R. VOL. 209 PAGE 3193  
 O.R. VOL. 220 PAGE 809  
 PLAT VOL. 12 PAGE 539  
 PLAT VOL. 13 PAGE 166  
 PLAT VOL. 17 PAGE 22  
 BEARINGS FROM PLAT VOL. 13 PAGE 166

Instrument 201100073895 DR Book Page 19 1946



C.R. 314  
 R/W UNKNOWN


201100073895  
 Filed for Record in  
 HOLMES COUNTY, OH  
 ANITA HALL, COUNTY RECORDER  
 11-01-2011 At 01:45 pm.  
 SMALL PLAT 40.00  
 DR Book 19 Page 1946 - 1946

DR 229 p 1954

HAROLD W. MOHLER

- D.V. 146-68
- D.V. 146-254
- D.V. 146-258
- D.V. 255-36
- O.R. 209-3193

1.000 ACRES  
 JAMES W. TOPA,  
 SUCCESSOR TRUSTEE  
 O.R. 220-809



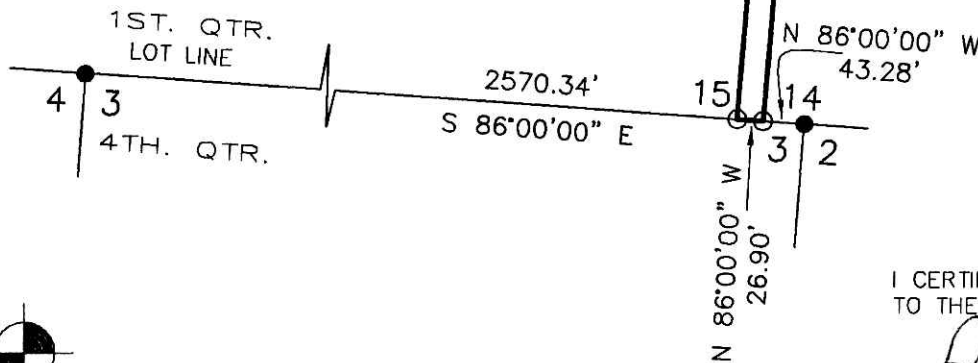
SCALE: 1"=200'

- 5/8" REBAR FOUND UNLESS OTHERWISE NOTED
- 5/8" REBAR SET WITH I.D. CAP I.D. CAP MARKED "BAKER 6938"



N 04°45'26" E 1619.61'  
 S 04°45'26" W 1619.28'

201100073895  
 BLAIR A  
 BOWER ATTY  
 MILLERSBURG OH



I CERTIFY THIS SURVEY TO BE CORRECT TO THE BEST OF MY KNOWLEDGE.

*Donald C. Baker*

DONALD C. BAKER P.S. 6938

DATE: OCT. 7, 2011

FDB/KES

FILE NAME: WORK4\S-444-11\ERZ

INV: S-476-11



DONALD C. BAKER SURVEYING  
 138 N. CLAY STREET  
 MILLERSBURG, OHIO 44654  
 PH. 330-674-4788  
 FAX 330-674-6027

PLAT APPROVED

*10/27/2011*