

PAINT TOWNSHIP  
N.E. QTR. SECTION 30  
T-15 N; R-11 W  
HOLMES COUNTY, OHIO


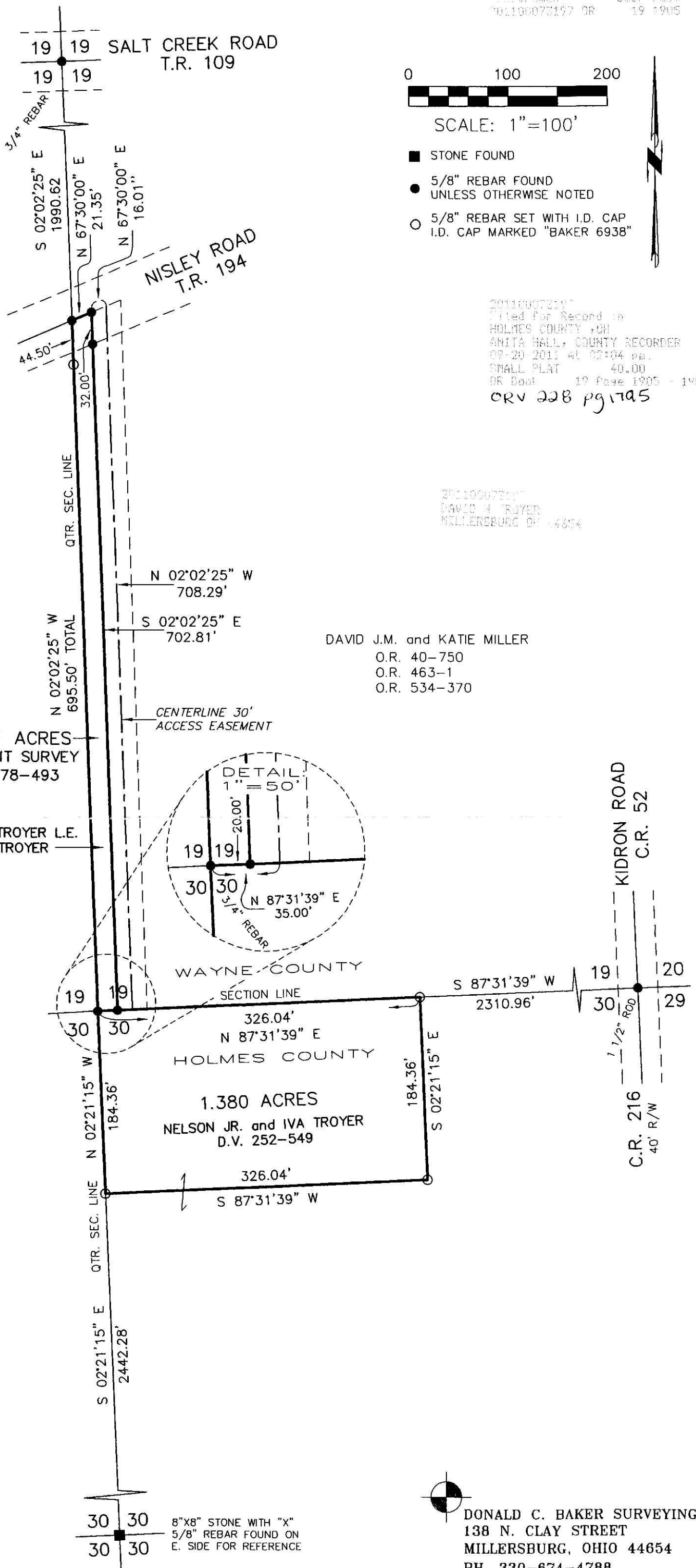
PAINT TOWNSHIP  
S.E. QTR. SECTION 19  
T-15 N; R-11 W  
WAYNE COUNTY, OHIO

SURVEYED FOR: DAVID TROYER

REFERENCES

HOLMES COUNTY  
DEED VOL. 252 PAGE 549  
O.R. VOL. 216 PAGE 502  
PLAT VOL. 19 PAGE 1631

WAYNE COUNTY  
DEED VOL. 678 PAGE 493  
O.R. VOL. 534 PAGE 370  
SURVEY "NN"-275  
SURVEY "SS"-485  
SURVEY "TT"-762  
BEARINGS FROM SURVEY "NN"-275



SCALE: 1"=100'

- STONE FOUND
- 5/8" REBAR FOUND UNLESS OTHERWISE NOTED
- 5/8" REBAR SET WITH I.D. CAP I.D. CAP MARKED "BAKER 6938"

20110007219  
 Filed for Record in  
 HOLMES COUNTY, OH  
 ANITA HALL, COUNTY RECORDER  
 09-20-2011 at 02:04 pm.  
 SMALL PLAT 40.00  
 OR Book 19 Page 1905 - 1905  
 ORV 228 pg 1745

20110007219  
 DAVID H. TROYER  
 MILLERSBURG OH 44654

DAVID J.M. and KATIE MILLER  
 O.R. 40-750  
 O.R. 463-1  
 O.R. 534-370

NELSON A. and MATTIE TROYER L.E.  
 NELSON JR. and IVA TROYER  
 D.V. 678-493


1.380 ACRES  
 NELSON JR. and IVA TROYER  
 D.V. 252-549



I CERTIFY THIS SURVEY TO BE CORRECT TO THE BEST OF MY KNOWLEDGE.

A-LGL  
 AARON L. GERBER P.S. 8379  
 DATE: AUG. 3, 2011  
 ALG/KES  
 FILE NAME: WORK4\S-362-11\ERZ

30 30 8"X8" STONE WITH "X"  
 30 30 5/8" REBAR FOUND ON  
 E. SIDE FOR REFERENCE



DONALD C. BAKER SURVEYING  
 138 N. CLAY STREET  
 MILLERSBURG, OHIO 44654  
 PH. 330-674-4788  
 FAX 330-674-6027

PLAT APPROVED

8/24/2011