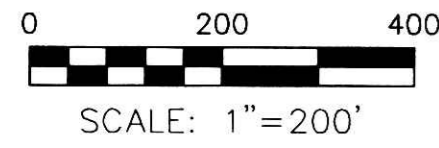


SALT CREEK TOWNSHIP  
N.W. QTR. SECTION 5  
T-14 N; R-12 W  
HOLMES COUNTY, OHIO

SURVEYED FOR: JOHN N.J. PETERSHEIM

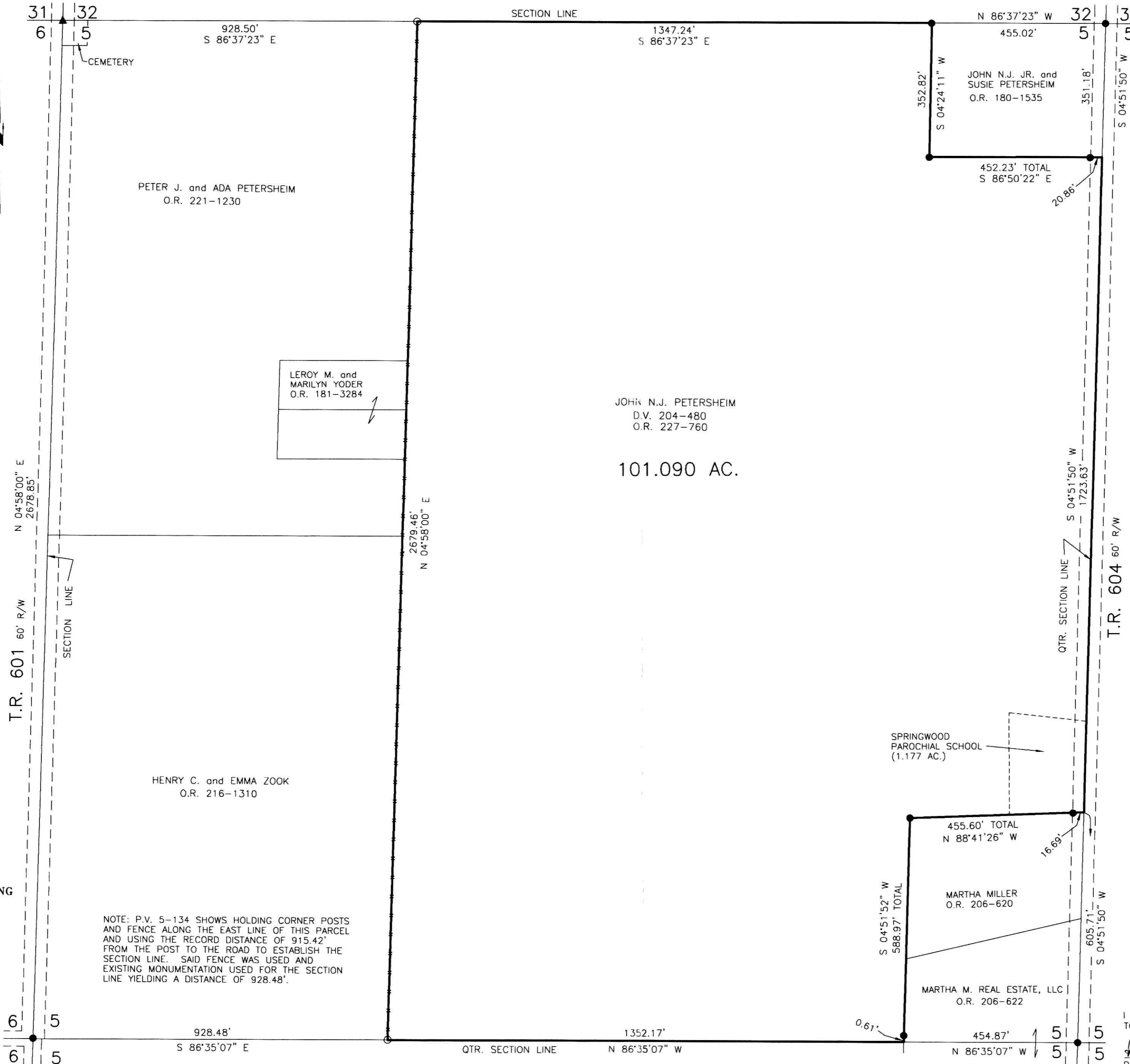


- ▲ R.R. SPIKE FOUND
- 5/8" REBAR FOUND UNLESS OTHERWISE NOTED
- 5/8" REBAR SET WITH I.D. CAP I.D. CAP MARKED "BAKER 6938"

REFERENCES

- DEED VOL. 204 PAGE 480
- O.R. VOL. 180 PAGE 1535
- O.R. VOL. 221 PAGE 1230
- O.R. VOL. 227 PAGE 760
- O.R. VOL. 216 PAGE 1310
- PLAT VOL. 5 PAGE 134
- PLAT VOL. 19 PAGE 1354
- PLAT VOL. 19 PAGE 406
- PLAT VOL. 16 PAGE 389
- BEARINGS FROM PLAT VOL. 19 PAGE 1354

DONALD C. BAKER SURVEYING  
138 N. CLAY STREET  
MILLERSBURG, OHIO 44654  
PH. 330-674-4788  
FAX 330-674-6027




NOTE: P.V. 5-134 SHOWS HOLDING CORNER POSTS AND FENCE ALONG THE EAST LINE OF THIS PARCEL AND USING THE RECORD DISTANCE OF 915.42' FROM THE POST TO THE ROAD TO ESTABLISH THE SECTION LINE. SAID FENCE WAS USED AND EXISTING MONUMENTATION USED FOR THE SECTION LINE YIELDING A DISTANCE OF 928.48'.

201100073011 OR  
201100073011  
Filed for Record in  
HOLMES COUNTY OH  
JULIA HALL, COUNTY RECORDER  
09-08-2011 AT 11:55 AM  
PLAT MFD 48.28  
OR Book 19 Page 1094 - 1095  
ORV 228 page 977

201100073011  
PAGE 4  
MILLER LAW  
MILLERSBURG OH

Additional approval for this and any adjacent properties must be requested and granted prior to any future transfers by deed. Recording of this document does not waive the requirements of local Health District, Subdivision Regulations or other governing authorities which may be in effect at the time of any future deed transfer.

APPROVED FOR TRANSFER ONLY  
NO SUCCESSION PLAT REQUIRED  
(O.R.C. 711.01 & 711.131)  
Lot(s) not for record unless  
approved by Board of Health,  
HOLMES CO. PLANNING COMM.  
JB Date 8-30-11



I CERTIFY THIS SURVEY TO BE CORRECT TO THE BEST OF MY KNOWLEDGE.  
*Donald C. Baker*  
DONALD C. BAKER P.S. 6938  
DATE: AUG. 4, 2011  
FDB/JG  
FILE NAME: WORK3/2006/S-334-11

PLAT APPROVED

8/25/2011 JG