


0 200 400



SCALE: 1"=200'

● 5/8" REBAR FOUND
UNLESS OTHERWISE NOTED

○ 5/8" REBAR SET WITH I.D. CAP
I.D. CAP MARKED "BAKER 6938"

REFERENCES

DEED VOL. 274 PAGE 79
DEED VOL. 264 PAGE 897
O.R. VOL. 28 PAGE 733
PLAT VOL. 15 PAGE 94
PLAT VOL. 19 PAGE 460

BEARINGS FROM PLAT VOL. 19 PAGE 460

WALNUT CREEK TOWNSHIP
N.W. QTR. SECTION 4
T-8 N; R-4 W
HOLMES COUNTY, OHIO

SURVEYED FOR: BRIAN D. GERBER

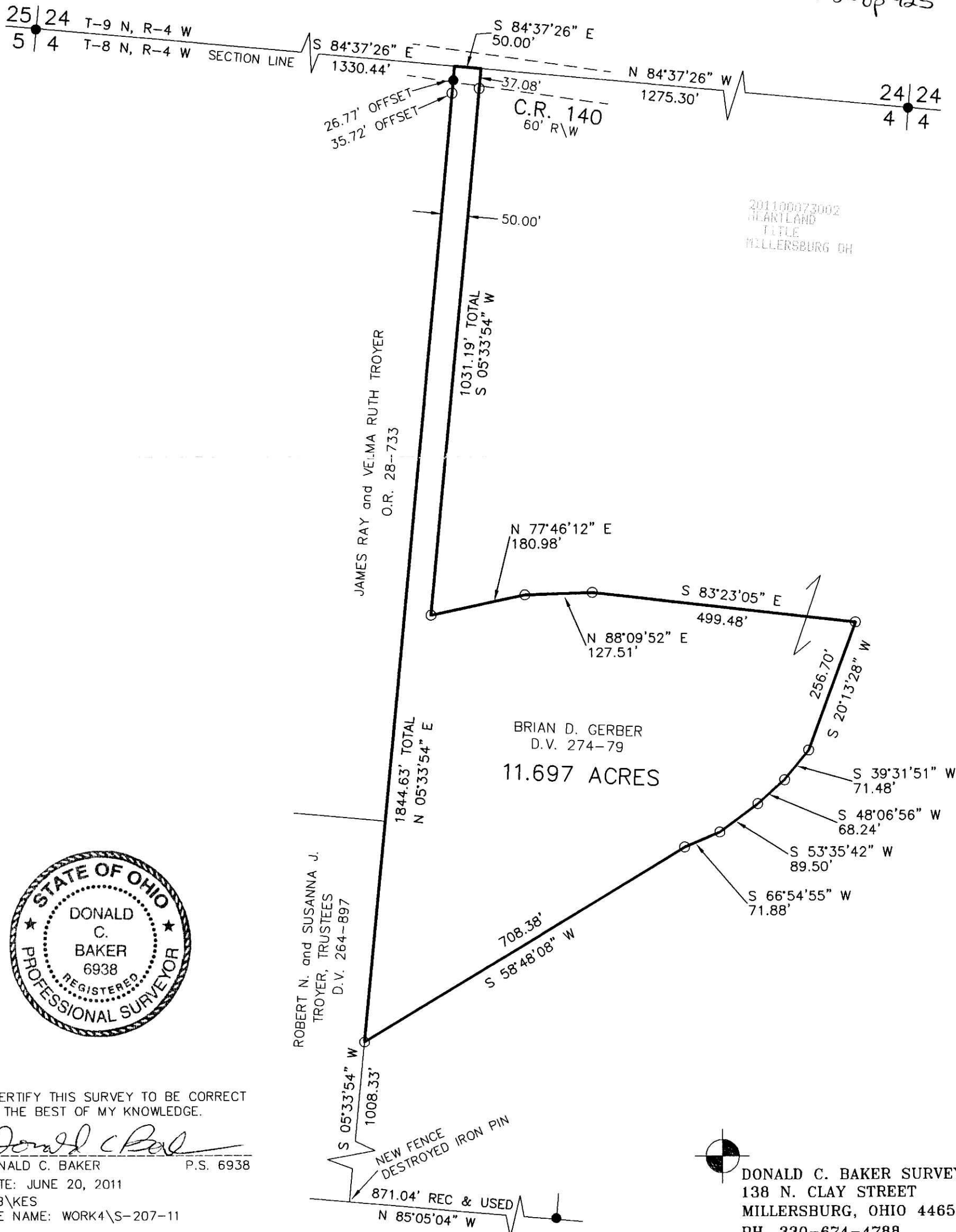
Additional approval for this and any adjacent properties
must be requested and granted prior to any future
transfer by deed. Recording of this document does
not waive the requirements of local Health District,
Subdivision Regulations or other governing authorities
which may be in effect at the time of any future deed
transfer.

Instrument 201100073002 OR Book Page 19 1893

201100073002
Filed for Record in
HOLMES COUNTY, OH
ANITA HALL, COUNTY RECORDER
07-08-2011 At 11:13 am.
SMALL PLAT 40.00
OR Book 19 Page 1893 - 1893

OR 228p 925


201100073002
DEANLAND
TITLE
MILLERSBURG OH



I CERTIFY THIS SURVEY TO BE CORRECT
TO THE BEST OF MY KNOWLEDGE.

Donald C. Baker
DONALD C. BAKER P.S. 6938

DATE: JUNE 20, 2011
FDB\KES
FILE NAME: WORK4\S-207-11



DONALD C. BAKER SURVEYING
138 N. CLAY STREET
MILLERSBURG, OHIO 44654
PH. 330-674-4788
FAX 330-674-6027

PLAT APPROVED

7/15/2011