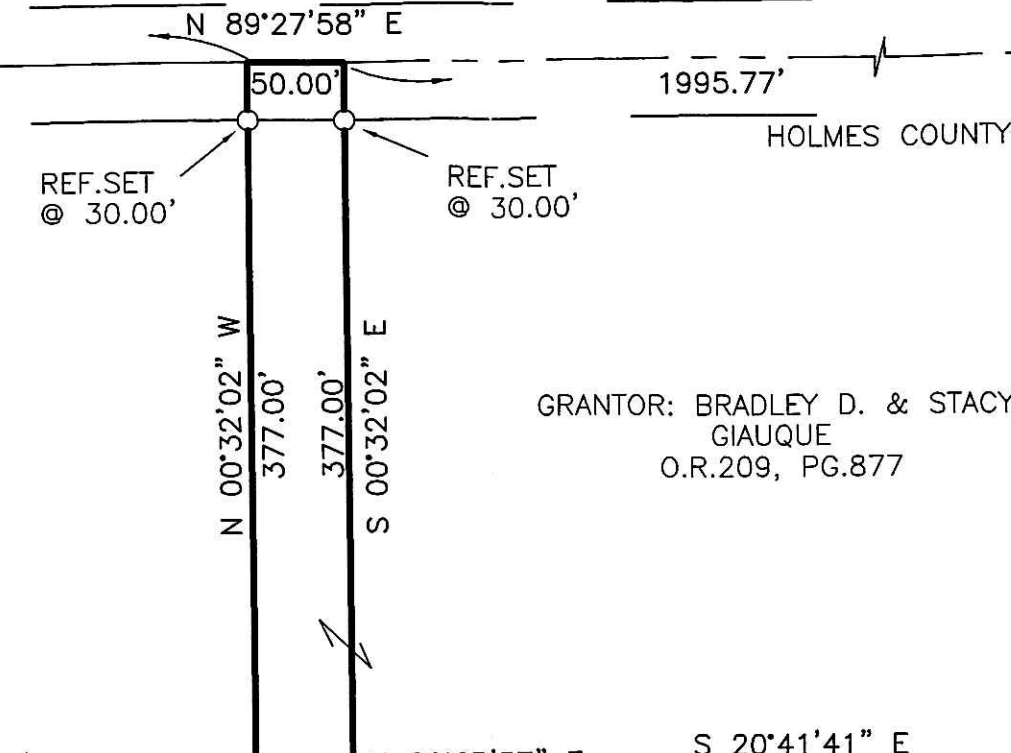

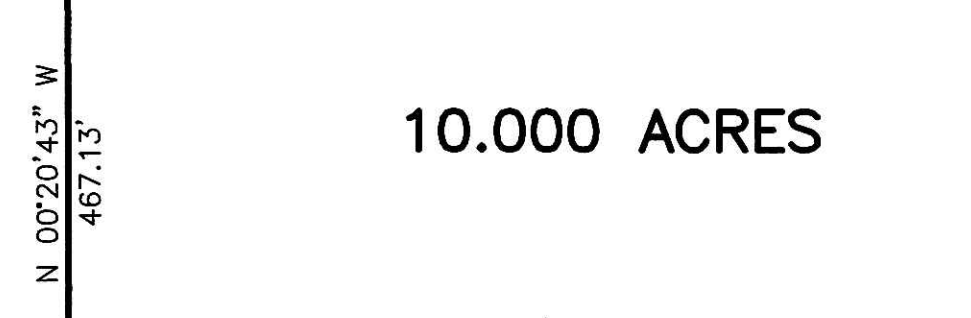
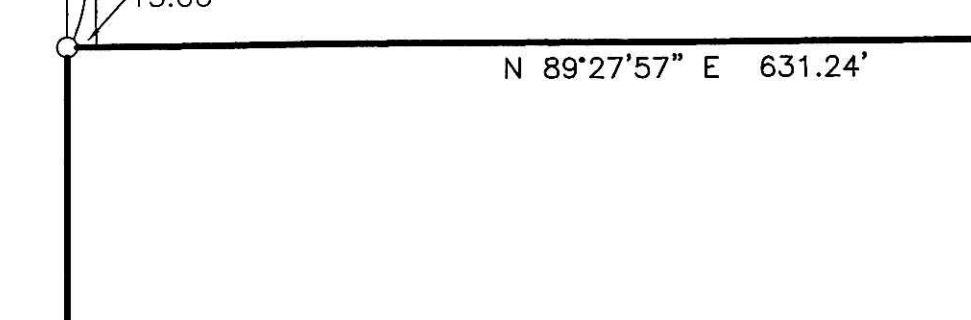
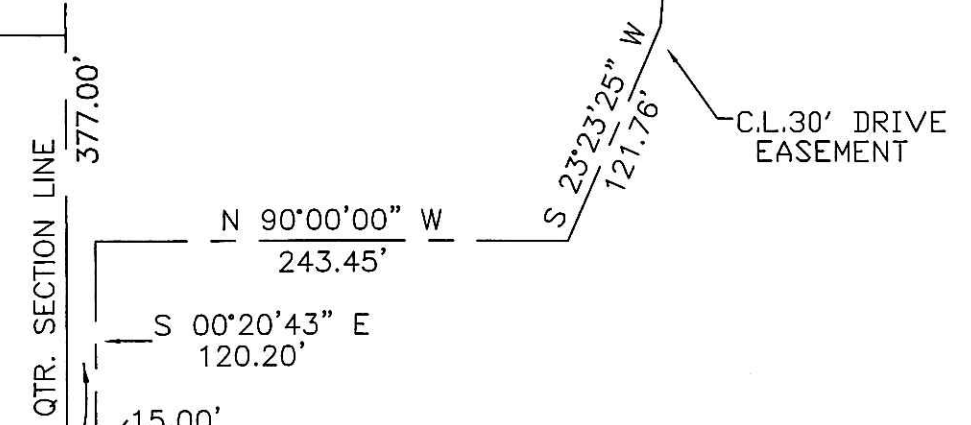
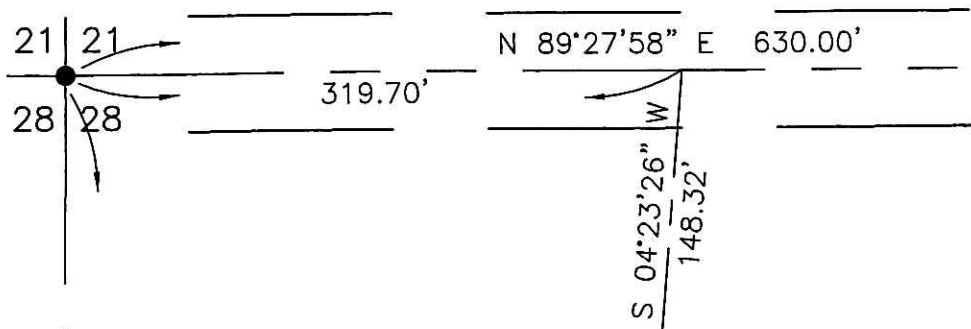


5/8" SOLID PIN S.R. 226 SHREVE RD. 60'R/W

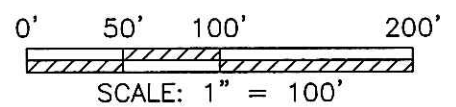


GRANTOR: BRADLEY D. & STACY J. GIAUQUE
O.R.209, PG.877

Instrument 201100072890 OR Book Page 19 1288
201100072890
Filed for Record in HOLMES COUNTY, OH
ARITA HALL, COUNTY RECORDER
09-01-2011 At 01:10 pm,
SMALL PLAT 40.00
OR Book 19 Page 1288 - 1288
ORV 228 PAGE 434

201100072890
HEARTLAND TITLE
MILLERSBURG OH 44658

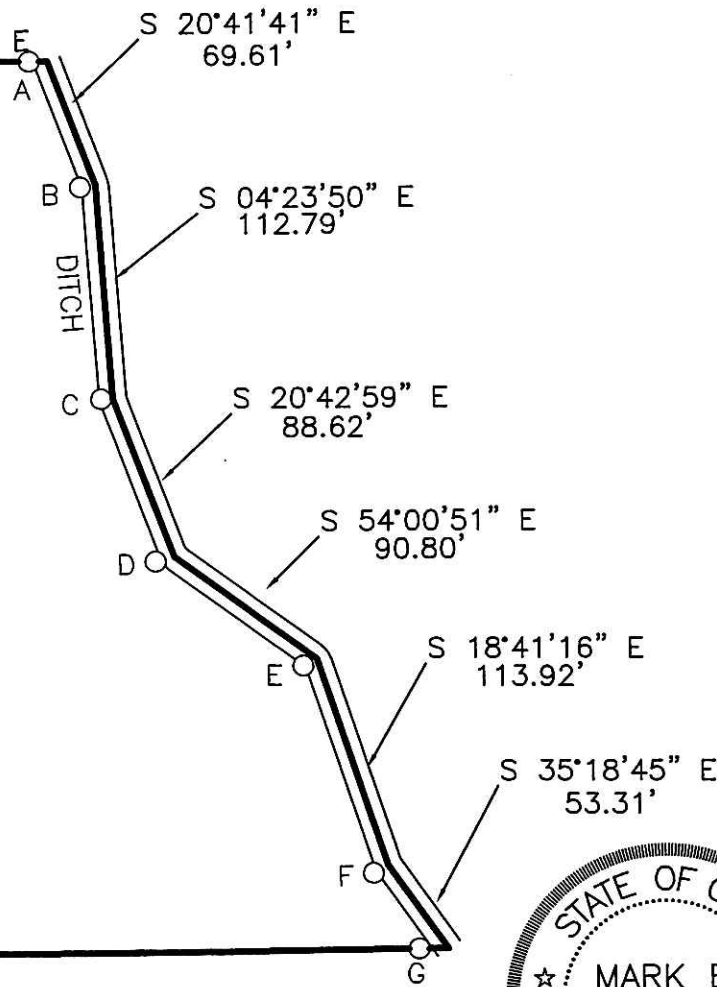
WAYNE COUNTY
HOLMES COUNTY
RIPLEY TOWNSHIP
N.E.QTR. SEC.28
T-18N ; R-14W
HOLMES COUNTY, OHIO



- ✕ R.R. SPK. FD.
- 1" PIPE FOUND UNLESS NOTED
- 5/8" REBAR & CAP SET MARKED "PURDY" 7307

REFERENCE PINS SET

REF.	BEARING	DISTANCE
A	S 89°27'57" W	9.50
B	S 81°04'07" W	7.99
C	S 87°59'44" W	6.13
D	S 75°47'30" W	9.97
E	S 62°49'07" W	8.01
F	S 62°07'54" W	8.63
G	S 89°27'58" W	15.20



10.000 ACRES

BASIS OF BEARNGS
ALL BEARINGS SHOWN ARE BASED ON GRID NORTH.
OF THE OHIO STATE PLANE COORDINATE SYSTEM
ALL DIMENSIONS ARE GROUND DISTANCES.

I HEREBY CERTIFY THIS SURVEY TO BE CORRECT
IN ACCORDANCE WITH THE MINIMUM STANDARDS
PUBLISHED IN CHAPTER 47733-37 OF THE OHIO
ADMINISTRATIVE CODE.

PLAT APPROVED

7-7-2011



Mark E. Purdy 4-25-11
MARK E. PURDY P.S. #7307 DATE

1000 Dalton Fox Lake Rd.
Dalton, Ohio 44618
TEL (330) 828-8543 EMAIL mepurdy@yahoo.com