


201100072765
 Filed for Record in
 HOLMES COUNTY, OH
 ANITA HALL, COUNTY RECORDER
 08-22-2011 At 03:34 pm.
 SMALL PLAT 40.00
 DR Book 19 Page 1880 - 1880

OR 227 pgs 33364 3340

201100072765
 HOLMES CTY
 TITLE
 MILLERSBURG OH




SCALE: 1"=300'

- STONE FOUND
- ▲ R.R. SPIKE FOUND
- 5/8" REBAR FOUND UNLESS OTHERWISE NOTED
- △ R.R. SPIKE SET
- 5/8" REBAR SET WITH I.D. CAP I.D. CAP MARKED "BAKER 6938"

APPROVED FOR TRANSFER ONLY
 NO SUCCESSION PLAT REQUIRED
 (O.R.C. 711.01 & 711.131
 Lot(s) not for bonding unless
 approved by Board of Health.
 HOLMES CO. PLANNING COMM.

By JB Date 8-22-11



I CERTIFY THIS SURVEY TO BE CORRECT TO THE BEST OF MY KNOWLEDGE.

Donald C. Baker
 DONALD C. BAKER P.S. 6938

DATE: JULY 11, 2011
 FDB/KES
 FILE NAME: WORK4\S-284-11

PLAT APPROVED

8/17/2011

HARDY TOWNSHIP
 3RD. QTR., LOT 22
 T-9 N; R-7 W
 HOLMES COUNTY, OHIO

SURVEYED FOR: MARK UHL

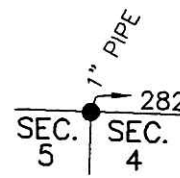
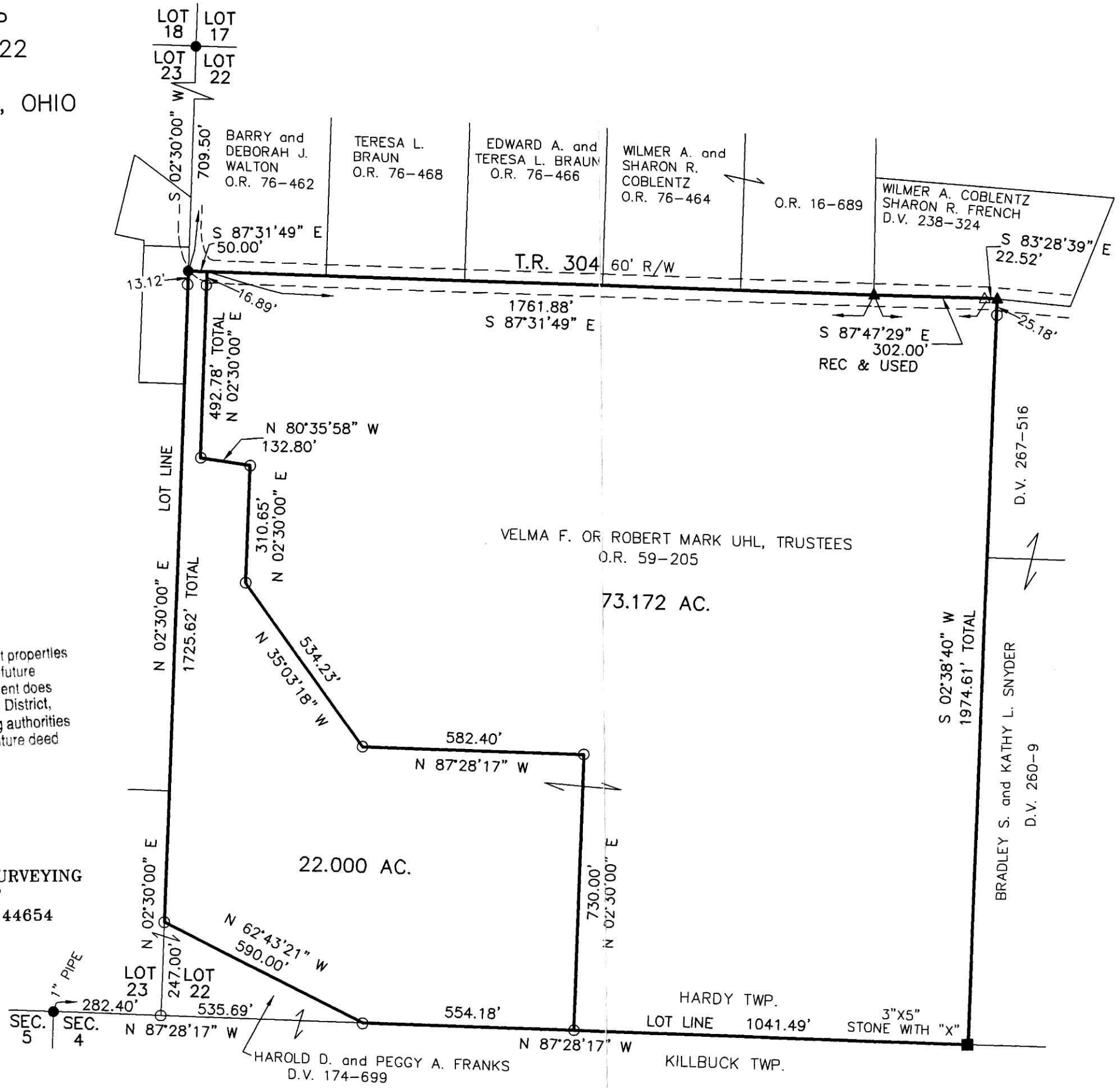
REFERENCES

- DEED VOL. 174 PAGE 699
- O.R. VOL. 59 PAGE 205
- PLAT VOL. 17 PAGE 882
- PLAT VOL. 14 PAGE 726
- PLAT VOL. 15 PAGE 44
- PLAT VOL. 10 PAGE 206
- BEARINGS FROM PLAT VOL. 17 PAGE 882

Additional approval for this and any adjacent properties must be requested and granted prior to any future transfers by deed. Recording of this document does not waive the requirements of local Health District, Subdivision Regulations or other governing authorities which may be in effect at the time of any future deed transfer.



DONALD C. BAKER SURVEYING
 138 N. CLAY STREET
 MILLERSBURG, OHIO 44654
 PH. 330-674-4788
 FAX 330-674-6027



HAROLD D. and PEGGY A. FRANKS
 D.V. 174-699

HARDY TWP.
 LOT LINE 1041.49'
 KILLBUCK TWP.

3"X5" STONE WITH "X"