

# PLAT OF LOT 1053


BEING A REPLAT OF BLOCK 4, LOTS 1, 2 AND SOUTH PART OF LOT 3 AND BLOCK 5, PART OF LOT 1 AND A VACATED ALLEY IN PLEASANT VIEW GLASS PLANT ADDITION, PLAT VOL. 1 PAGE 357 THRU 362

Approved and accepted by the Village of Millersburg Planning Commission

this 6 day of April 2011

*Samuel Steimel*  
Chairman of Planning Commission

201100071104  
SAMUEL STEIMEL ATTORNEY  
MILLERSBURG OH 44654



SCALE: 1"=30'

- ▲ R.R. SPIKE FOUND
- 5/8" REBAR FOUND UNLESS OTHERWISE NOTED
- 5/8" REBAR SET WITH I.D. CAP I.D. CAP MARKED "BAKER 6938"

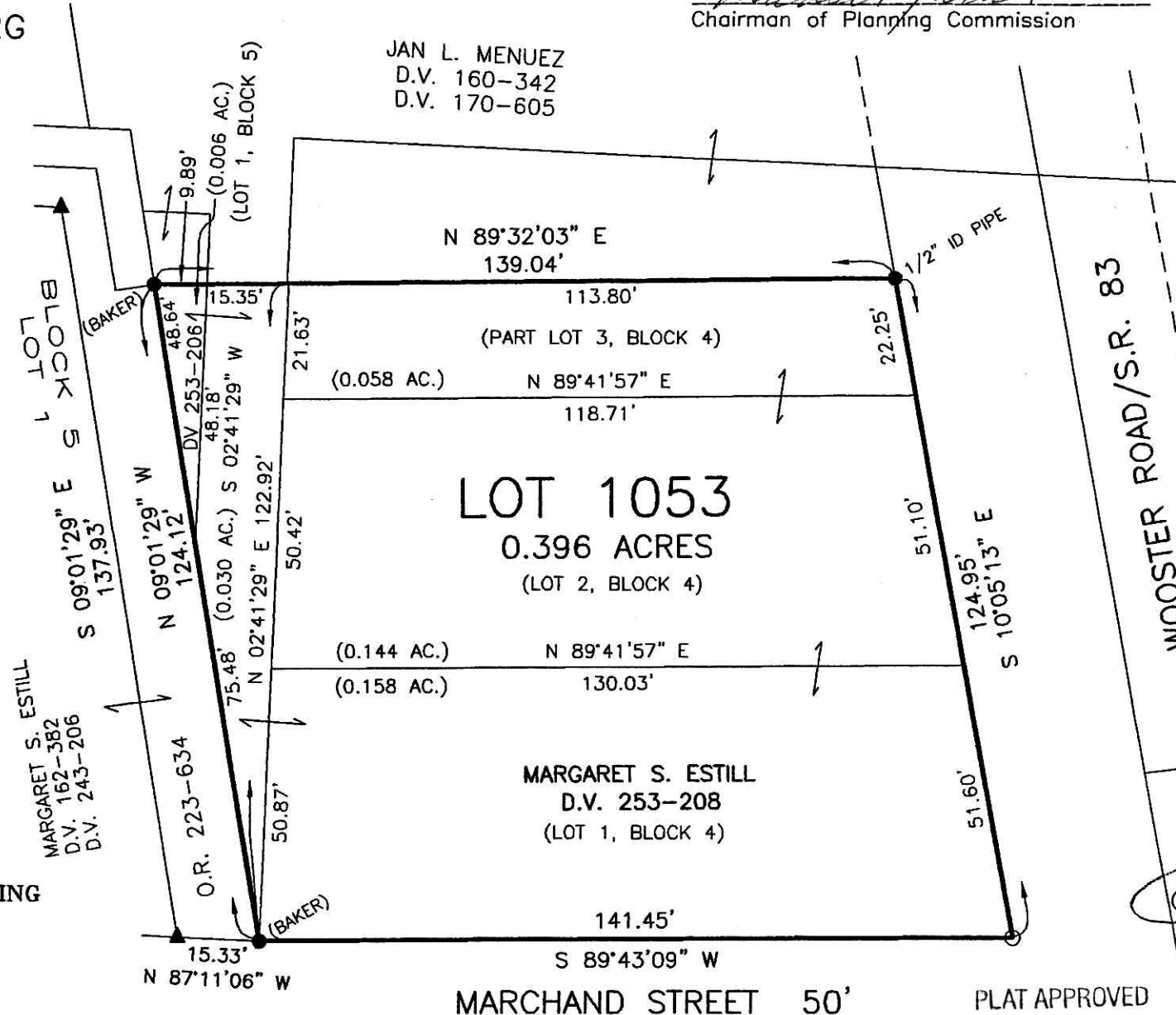
VILLAGE OF MILLERSBURG  
HARDY TOWNSHIP  
1ST. QTR., LOT 42  
T-9 N; R-7 W  
HOLMES COUNTY, OHIO

SURVEYED FOR: ATTY. SAM STEIMEL

### REFERENCES

- DEED VOL. 160 PAGE 342
- DEED VOL. 162 PAGE 382
- DEED VOL. 170 PAGE 605
- DEED VOL. 253 PAGES 206 & 208
- O.R. VOL. 223 PAGE 634
- PLAT VOL. 2 PAGE 493
- PLAT VOL. 3 PAGES 1B & 4B
- BEARINGS FROM PLAT VOL. 2 PAGE 493


201100071104  
Filed for Record in  
HOLMES COUNTY, OH  
ANITA HALL, COUNTY RECORDER  
04-28-2011 At 12:43 PM.  
SMALL PLAT 40.00  
OR Book 19 Page 1824 - 1824  
ORV 225 pg 1880



DONALD C. BAKER SURVEYING  
138 N. CLAY STREET  
MILLERSBURG, OHIO 44654  
PH. 330-674-4788  
FAX 330-674-6027

MARCHAND STREET 50'

PLAT APPROVED



I CERTIFY THIS SURVEY TO BE CORRECT TO THE BEST OF MY KNOWLEDGE.

*Jamie D. Darr*  
JAMIE D. DARR P.S. 7755  
DATE: FEB. 3, 2011  
JDD\CJG-ERZ  
FILE NAME: WORK3\S-554A-10\ERZ

*4/13/2011*