


RETRACEMENT SURVEY OF O.R 210-2324  
 BERLIN TOWNSHIP  
 S.E. QTR. SECTION 6  
 T-9 N; R-5 W  
 HOLMES COUNTY, OHIO

SURVEYED FOR: HENRY STUTZMAN

REFERENCES

- DEED VOL. 269 PAGE 421
- O.R. VOL. 15 PAGE 259
- O.R. VOL. 25 PAGE 813
- O.R. VOL. 183 PAGE 701
- O.R. VOL. 199 PAGE 1029
- O.R. VOL. 210 PAGES 2324 & 2335
- PLAT VOL. 3 PAGE 96 B
- PLAT VOL. 14 PAGES 363 & 382
- PLAT VOL. 16 PAGE 1000
- PLAT VOL. 19 PAGE 1514
- BEARINGS FROM PLAT VOL. 14 PAGE 382

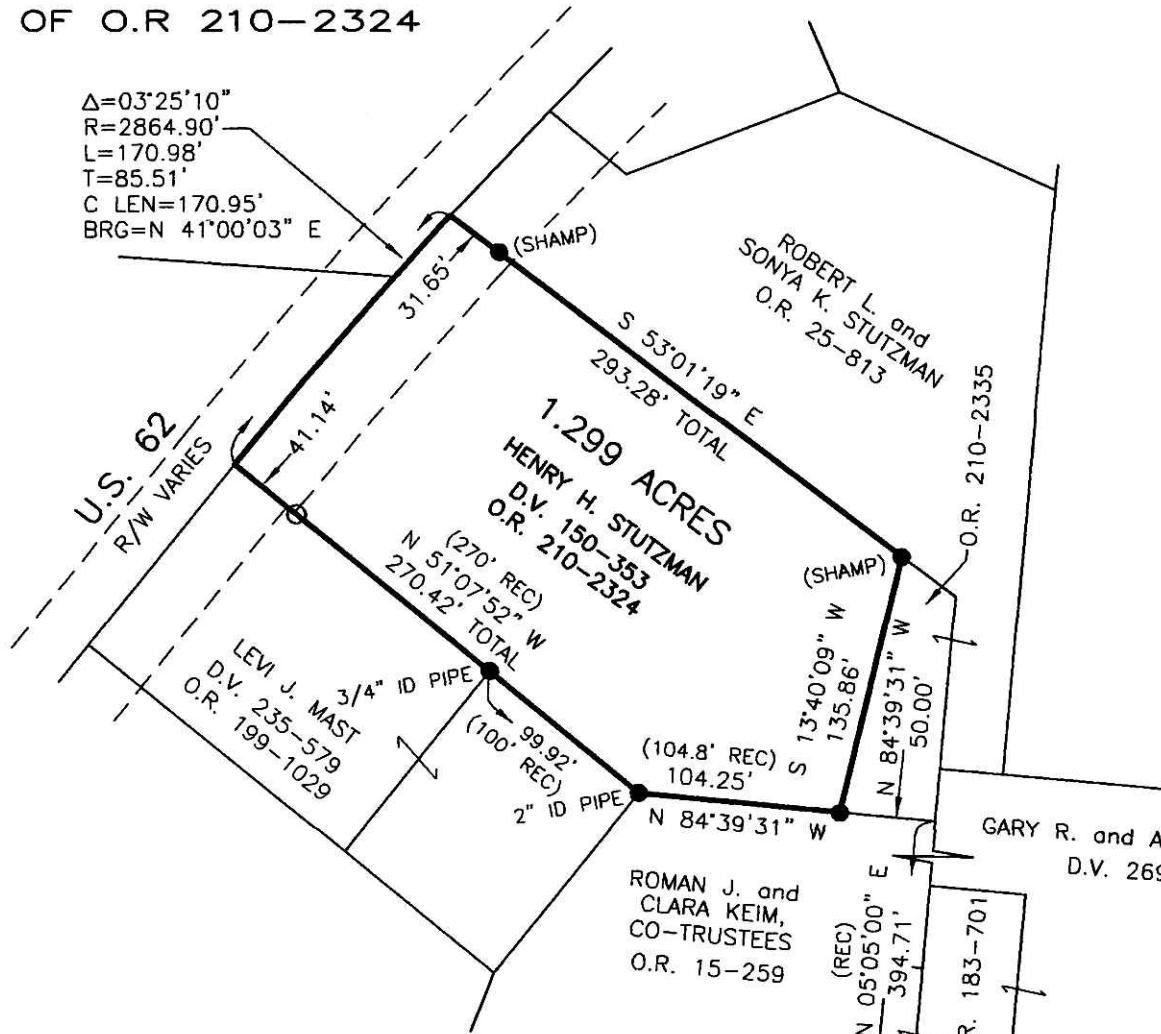


I CERTIFY THIS SURVEY TO BE CORRECT TO THE BEST OF MY KNOWLEDGE.

*Donald C. Baker*

DONALD C. BAKER P.S. 6938  
 DATE: AUG. 3, 2009  
 FDB/KES  
 FILE NAME: WORK3\S-239-09\ERZ

$\Delta=03^{\circ}25'10''$   
 $R=2864.90'$   
 $L=170.98'$   
 $T=85.51'$   
 $C\ LEN=170.95'$   
 $BRG=N\ 41^{\circ}00'03''\ E$




DONALD C. BAKER SURVEYING  
 138 N. CLAY STREET  
 MILLERSBURG, OHIO 44654  
 PH. 330-674-4788  
 FAX 330-674-6027

APPROVED FOR TRANSFER ONLY  
 NO SUBDIVISION PLAT REQUIRED  
 (O.R.C. 711.601 & 711.131)  
 Lot(s) not for building unless  
 approved by Board of Health.  
 HOLMES CO. PLANNING COMM.

By VB Date 9-23-10

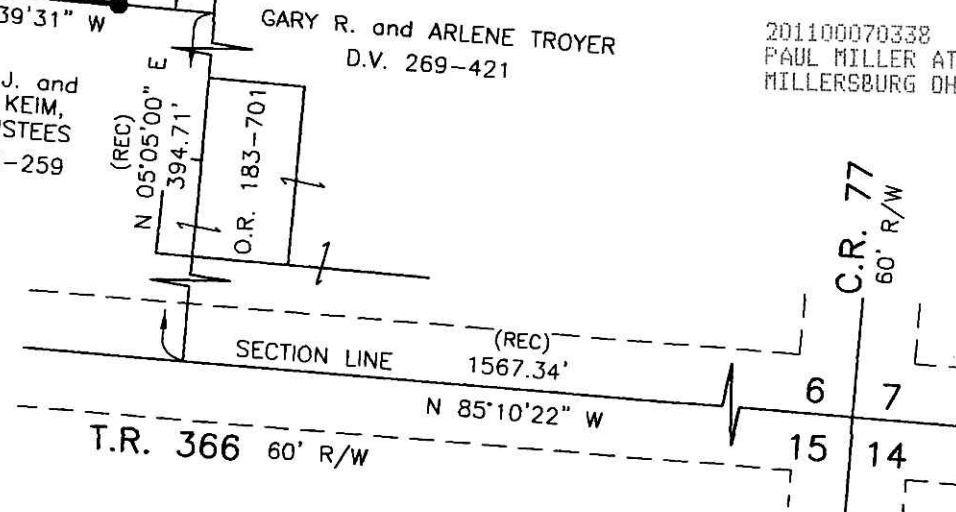
Instrument 201100070338 OR Book Page 19 1809  
 201100070338  
 Filed for Record in  
 HOLMES COUNTY, OH  
 ANITA HALL, COUNTY RECORDER  
 03-08-2011 At 02:05 pm.  
 SMALL PLAT 40.00  
 OR Book 19 Page 1809 - 1809  
 ORV 224 Pg. 1619



SCALE: 1"=100'

- 5/8" REBAR FOUND UNLESS OTHERWISE NOTED
- 5/8" REBAR SET WITH I.D. CAP I.D. CAP MARKED "BAKER 6938"

201100070338  
 PAUL MILLER ATTY  
 MILLERSBURG OH 44654



PLAT APPROVED

*9/20/2010*