

PAINT TOWNSHIP
 3RD. QTR., LOT 37
 T-10 N; R-4 W
 4TH. QTR., LOT 5
 T-10 N; R-5 W
 HOLMES COUNTY, OHIO

SURVEYED FOR: DONALD SHOUP

REFERENCES

- DEED VOL. 61 PAGE 274
- O.R. VOL. 130 PAGE 3
- O.R. VOL. 167 PAGE 1339
- O.R. VOL. 174 PAGE 889
- O.R. VOL. 201 PAGE 2622
- PLAT VOL. 3 PAGE 59
- PLAT VOL. 4 PAGE 16
- PLAT VOL. 10 PAGES 356 & 513 SURVEY RECORD 4 PAGE 110
- PLAT VOL. 16 PAGE 744
- PLAT VOL. 19 PAGES 453, 471, 692 & 1420
- SURVEY RECORD 4 PAGE 110
- BEARINGS FROM PLAT VOL. 19 PAGE 453

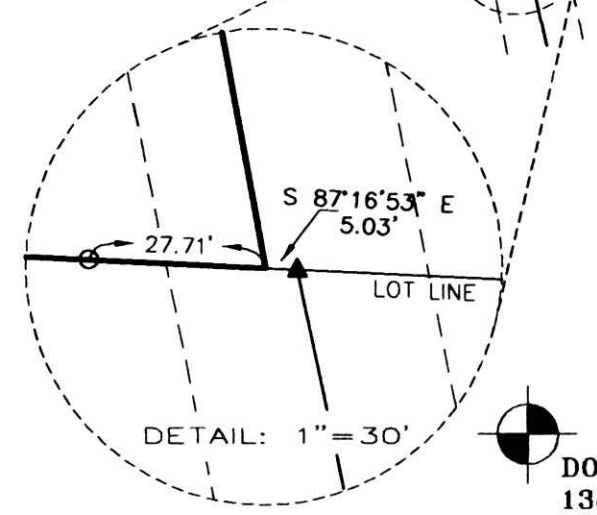
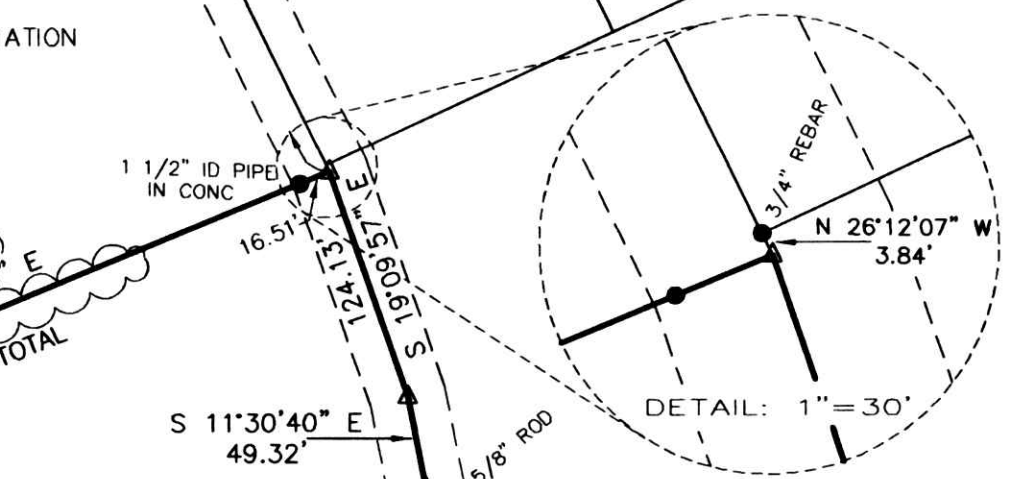
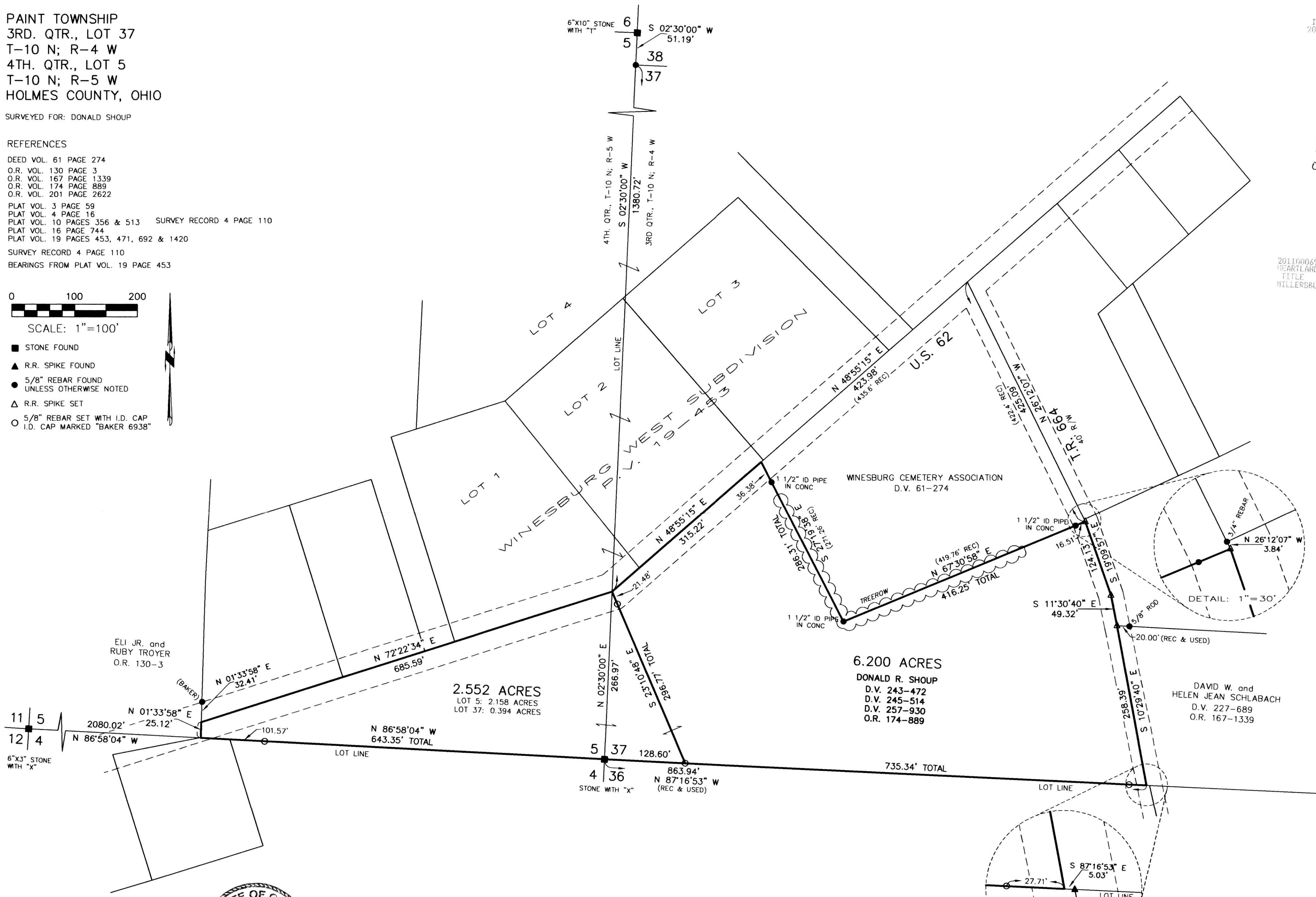
0 100 200
 SCALE: 1"=100'

- STONE FOUND
- ▲ R.R. SPIKE FOUND
- 5/8" REBAR FOUND UNLESS OTHERWISE NOTED
- △ R.R. SPIKE SET
- 5/8" REBAR SET WITH I.D. CAP I.D. CAP MARKED "BAKER 6938"

Instrument 201100069540 DR Book Page 19 1784

201100069540
 Filed for Record in
 HOLMES COUNTY, OH
 ANITA HALL, COUNTY RECORDER
 01-07-2011 At 02:33 PM
 PLAT MED 43.20
 DR Book 19 Page 1784 - 1784
 OR 223p 1180

201100069540
 HEARTLAND
 TITLE
 MILLERSBURG OH



I CERTIFY THIS SURVEY TO BE CORRECT TO THE BEST OF MY KNOWLEDGE.

Donald C. Baker

DONALD C. BAKER P.S. 6938
 DATE: NOV. 17, 2010
 FDB\CJG
 FILE NAME: WORK4\S-487-10\ERZ

APPROVED FOR TRANSFER ONLY
 NO SUBMISSION PLAT REQUIRED
 (O.R.C. 711.021 & 711.131)
 Lot(s) not for building unless approved by Board of Health.
 HOLMES CO. PLANNING COMM.

By *W.H.* Date *12/30/10*

DONALD C. BAKER SURVEYING
 138 N. CLAY STREET
 MILLERSBURG, OHIO 44654
 PH. 330-674-4788
 FAX 330-674-6027

PLAT APPROVED
12/23/2010