

MECHANIC TOWNSHIP  
N.E. & S.E. QTRS. SECTION 10  
T-8 N; R-6 W  
HOLMES COUNTY, OHIO

SURVEYED FOR: MJM PROPERTIES, LTD

REFERENCES

- DEED VOL. 228 PAGE 515
- DEED VOL. 236 PAGE 144
- DEED VOL. 270 PAGE 633
- O.R. VOL. 205 PAGE 720
- PLAT VOL. 4 PAGE 97
- PLAT VOL. 12 PAGE 230
- PLAT VOL. 13 PAGE 104
- PLAT VOL. 19 PAGES 1328 & 1577
- BEARINGS FROM PLAT VOL. 19 PAGE 1328

201000068659  
MILLER MAST  
& MASON ATTYS  
MILLERSBURG OH



SCALE: 1"=200'

- STONE FOUND
- 5/8" REBAR FOUND UNLESS OTHERWISE NOTED
- 5/8" REBAR SET WITH I.D. CAP I.D. CAP MARKED "BAKER 6938"

MJM PROPERTIES, LTD.  
D.V. 270-633

8.000 ACRES  
N.E. QTR. SEC. 10:  
7.495 ACRES  
S.E. QTR. SEC. 10:  
0.505 ACRES

TO GO TO ADJOINER

ROBERT M. and  
BETTY BARKMAN  
D.V. 236-144

ROBERT M. and  
BETTY M. BARKMAN  
O.R. 205-720

ELI M. and  
ELLA KUHNS  
D.V. 228-515



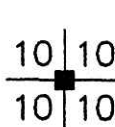
I CERTIFY THIS SURVEY TO BE CORRECT  
TO THE BEST OF MY KNOWLEDGE.

*A.L.G.*  
AARON L. GERBER P.S. 8379  
DATE: OCT. 6, 2010  
ALG\ERZ-JDD  
FILE NAME: WORK4\S-409-10\ERZ

DONALD C. BAKER SURVEYING  
138 N. CLAY STREET  
MILLERSBURG, OHIO 44654  
PH. 330-674-4788  
FAX 330-674-6027

PLAT APPROVED

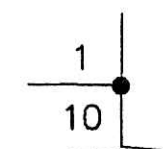
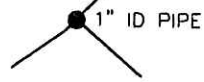
*10/22/2010*



STONE WITH NOTCH  
5/8" REBAR BENT  
OVER STONE TO N.

APPROVED FOR TRANSFER ONLY  
NO SUBDIVISION PLAT REQUIRED  
(O.R.C. 711.001 & 711.131  
Lot(s) not for building unless  
approved by Board of Health,  
HOLMES CO. PLANNING COMM.

By *MJM* Date *10/25/10*



T-8 N; R-6 W  
MECHANIC TOWNSHIP  
1841.83'  
N 00°13'46" E  
CLARK TOWNSHIP  
T-8 N; R-5 W

