

RETRACEMENT SURVEY OF D.V. 262-537
 VILLAGE OF WALNUT CREEK
 PART OF OUTLOT 19


WALNUT CREEK TOWNSHIP
 N.E. QTR. SECTION 19
 T-9 N; R-5 W
 HOLMES COUNTY, OHIO

SURVEYED FOR: ESTATE OF ABRAHAM TROYER

Instrument 201000065789 OR Book Page 19 1669

201000065789
 Filed for Record in
 HOLMES COUNTY, OH
 ANITA HALL, COUNTY RECORDER
 04-08-2010 At 10:17 am.
 SMALL PLAT 40.00
 OR Book 19 Page 1669 - 1669

OR 217 p 1774



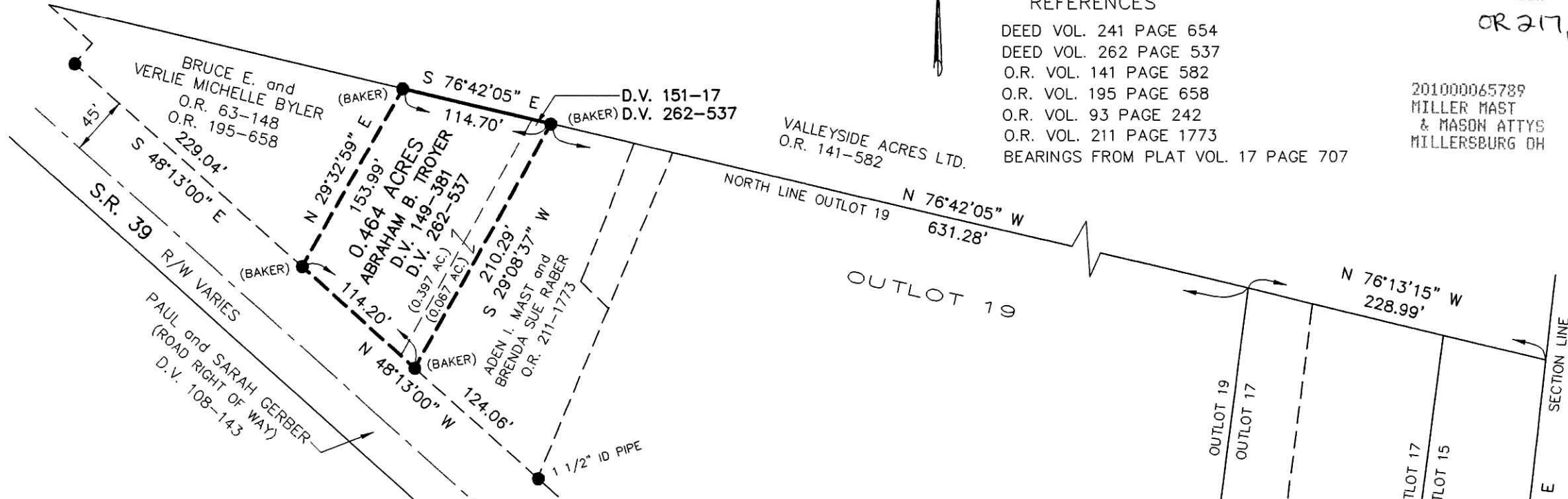
SCALE: 1"=100'

- 5/8" REBAR FOUND
 UNLESS OTHERWISE NOTED

REFERENCES

- DEED VOL. 241 PAGE 654
- DEED VOL. 262 PAGE 537
- O.R. VOL. 141 PAGE 582
- O.R. VOL. 195 PAGE 658
- O.R. VOL. 93 PAGE 242
- O.R. VOL. 211 PAGE 1773
- BEARINGS FROM PLAT VOL. 17 PAGE 707

201000065789
 MILLER MAST
 & MASON ATTYS
 MILLERSBURG OH



I CERTIFY THIS SURVEY TO BE CORRECT
 TO THE BEST OF MY KNOWLEDGE.

Donald C. Baker

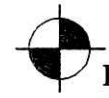
DONALD C. BAKER P.S. 6938
 DATE: MARCH 19, 2008
 REVISED: MARCH 18, 2010

FDB\KES
 File Name: WORK2\S-126-08\ERZ



PLAT APPROVED

3/24/2010



DONALD C. BAKER SURVEYING
 138 N. CLAY ST.
 MILLERSBURG, OHIO, 44654
 PH. 330-674-4788
 FAX. 330-674-6027

19	20
19	20