



SALT CREEK TOWNSHIP
 S.E. QTR. SECTION 5
 N.E. QTR. SECTION 8
 T-14 N; R-12 W
 HOLMES COUNTY, OHIO

SURVEYED FOR: BERT STUTZMAN

REFERENCES

- DEED VOL. 258 PAGES 613 & 866
- O.R. VOL. 45 PAGE 171
- O.R. VOL. 57 PAGE 352
- PLAT VOL. 8 PAGE 847
- PLAT VOL. 14 PAGE 133
- PLAT VOL. 17 PAGES 356 & 607
- BEARINGS FROM PLAT VOL. 17 PAGE 607

201000065205
 Filed for Record in
 HOLMES COUNTY OH
 ANITA HALL
 02-23-2010 At 10:36 am.
 SMALL PLAT 40.00
 OR Book 19 Page 1647 - 1647
 ORV 216 page 2182



SCALE: 1"=50'

- 5/8" REBAR FOUND UNLESS OTHERWISE NOTED
- ⊘ DRILL HOLE SET
- 5/8" REBAR SET WITH I.D. CAP I.D. CAP MARKED "BAKER 6938"

LEVI A. and IDA STUTZMAN
 ARLIE L. and ADA STUTZMAN
 O.R. 57-352


ACREAGE BREAKDOWN
 S.E. QTR. SEC. 5: 0.114 ACRES
 N.E. QTR. SEC. 8: 0.008 ACRES

ALBERT L. and MARY STUTZMAN
 D.V. 258-613
 D.V. 258-866

0.122 ACRES
 TO GO TO ADJOINER

ALBERT L. and MARY STUTZMAN
 O.R. 45-171
 APPROVED FOR TRANSFER ONLY
 NO SUBDIVISION PLAT REQUIRED
 (O.R.C. 711.001 & 711.131)
 Lot(s) not for bulk sale unless approved by Board of Health, HOLMES CO. PLANNING COMM.

DONALD C. BAKER SURVEYING
 138 N. CLAY STREET
 MILLERSBURG, OHIO 44654
 PH. 330-674-4788
 FAX 330-674-6027



I CERTIFY THIS SURVEY TO BE CORRECT TO THE BEST OF MY KNOWLEDGE.

Eric R. Zaugg
 ERIC R. ZAUGG P.S. 8309
 DATE: DEC. 4, 2009
 ERZ\ALG
 FILE NAME: WORK4\S-568-09\ERZ

PLAT APPROVED

2/17/2010