

VILLAGE OF FARMERSTOWN  
 CLARK TOWNSHIP  
 N.E. QTR. SECTION 12  
 T-8 N; R-5 W  
 HOLMES COUNTY, OHIO

REFERENCES

- DEED VOL. 201 PAGE 435
- DEED VOL. 222 PAGE 838
- DEED VOL. 247 PAGE 831
- O.R. VOL. 202 PAGE 1720
- O.R. VOL. 210 PAGE 2762
- PLAT VOL. 10 PAGE 231
- PLAT VOL. 19 PAGES 1177 & 1567
- BEARINGS FROM PLAT VOL. 19 PAGE 1177

201000064938  
 Filed for Record in  
 HOLMES COUNTY, OH  
 ANITA HALL  
 02-01-2010 At 09:26 am.  
 SMALL PLAT 40.00  
 OR Book 19 Page 1635 - 1635

CR 26pgs 954 + 959

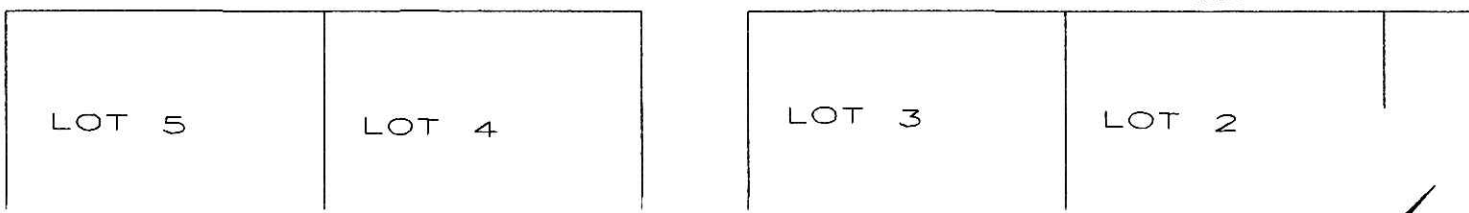
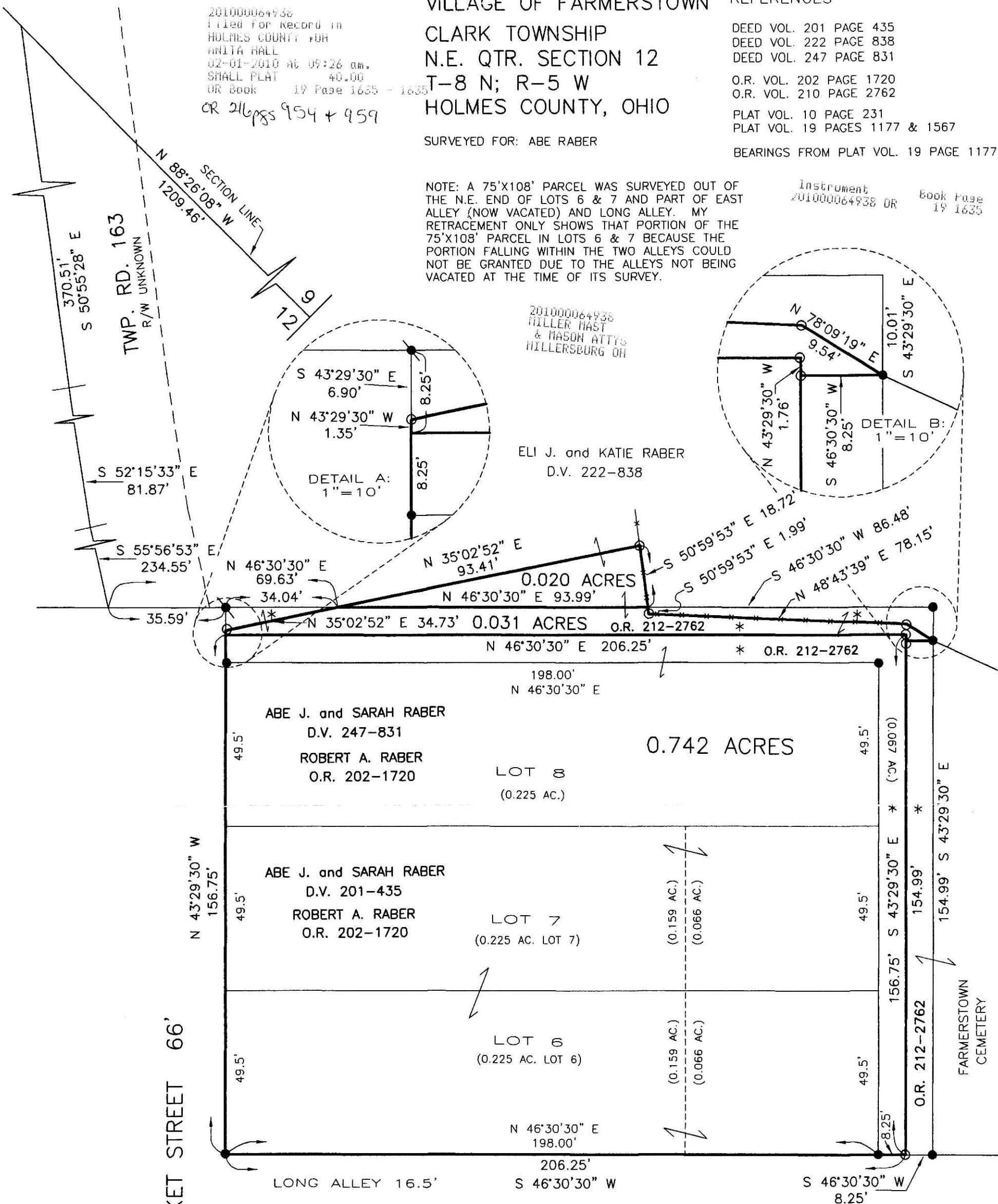
SURVEYED FOR: ABE RABER

NOTE: A 75'X108' PARCEL WAS SURVEYED OUT OF THE N.E. END OF LOTS 6 & 7 AND PART OF EAST ALLEY (NOW VACATED) AND LONG ALLEY. MY RETRACEMENT ONLY SHOWS THAT PORTION OF THE 75'X108' PARCEL IN LOTS 6 & 7 BECAUSE THE PORTION FALLING WITHIN THE TWO ALLEYS COULD NOT BE GRANTED DUE TO THE ALLEYS NOT BEING VACATED AT THE TIME OF ITS SURVEY.


Instrument  
 201000064938 OR Book Page  
 19 1635

201000064938  
 MILLER HAST  
 & MASON ATTYS  
 MILLERSBURG OH

ELI J. and KATIE RABER  
 D.V. 222-838



APPROVED FOR TRANSFER ONLY  
 NO SUBDIVISION PLAT REQUIRED  
 (O.R.C. 711.001 & 711.131)  
 Lot(s) not for building unless  
 approved by Board of Health.  
 HOLMES CO. PLANNING COMM.



By JD Date 1-12-10

SCALE: 1"=30'

- \* VACATED ALLEY { RESOLUTION 7-13-09-2  
O.R. 212-2762  
P.V. 19-1567
- DRILL HOLE IN CONCRETE
- 5/8" REBAR FOUND  
UNLESS OTHERWISE NOTED
- 5/8" REBAR SET WITH I.D. CAP  
I.D. CAP MARKED "BAKER 6938"

I CERTIFY THIS SURVEY TO BE CORRECT  
 TO THE BEST OF MY KNOWLEDGE.  
  
 JAMIE D. DARR P.S. 7755  
 DATE: OCT. 13, 2009  
 JDD\ALG-ERZ  
 FILE NAME: WORK3\S-558B-08\ERZ  
 INV: S-496-09

DONALD C. BAKER SURVEYING  
 138 N. CLAY STREET  
 MILLERSBURG, OHIO 44654  
 PH. 330-674-4788  
 FAX 330-674-6027

1/7/2010