

HARDY TOWNSHIP
3RD. QTR., LOTS 1 & 2
T-9 N; R-7 W
HOLMES COUNTY, OHIO

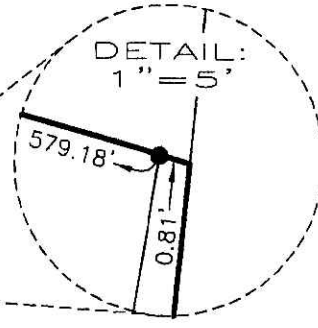
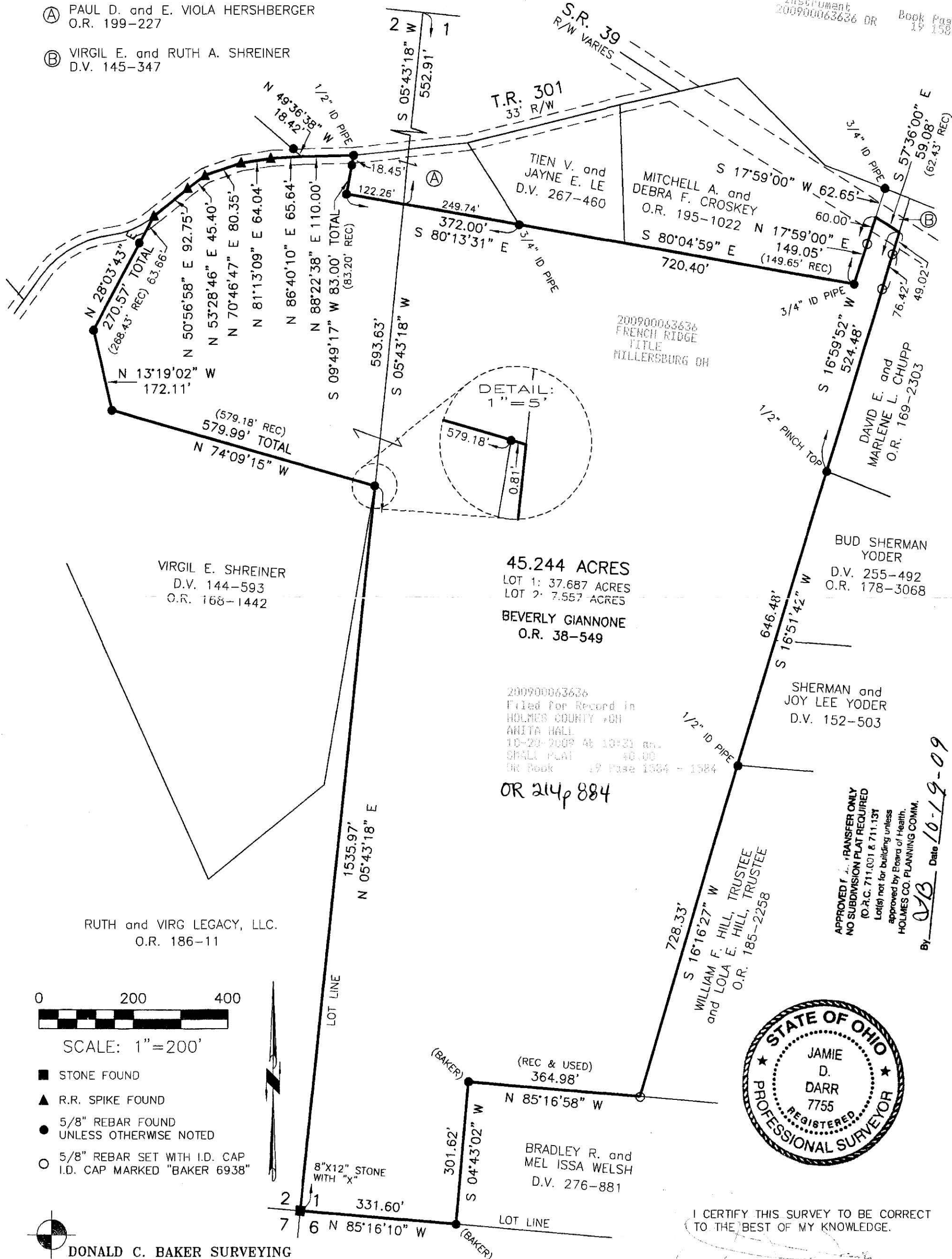
SURVEYED FOR: DAVE KAUFMAN REALTY

REFERENCES

- | | |
|-------------------------|-------------------------------------|
| DEED VOL. 144 PAGE 593 | PLAT VOL. 5 PAGE 84 |
| DEED VOL. 145 PAGE 347 | PLAT VOL. 6 PAGE 144 |
| DEED VOL. 267 PAGE 460 | PLAT VOL. 13 PAGE 158 |
| DEED VOL. 276 PAGE 881 | PLAT VOL. 16 PAGE 234 |
| O.R. VOL. 38 PAGE 549 | PLAT VOL. 17 PAGES 236 & 763 |
| O.R. VOL. 168 PAGE 1442 | PLAT VOL. 18 PAGE 814 |
| O.R. VOL. 169 PAGE 2303 | PLAT VOL. 19 PAGES 988, 1091 & 1104 |
| O.R. VOL. 185 PAGE 2258 | BEARINGS FROM PLAT VOL. 19 PAGE 988 |
| O.R. VOL. 186 PAGE 11 | |
| O.R. VOL. 195 PAGE 1022 | |
| O.R. VOL. 199 PAGE 227 | |

- (A) PAUL D. and E. VIOLA HERSHBERGER
O.R. 199-227
- (B) VIRGIL E. and RUTH A. SHREINER
D.V. 145-347

Instrument 200900063636 DR Book Page 19 1584



45.244 ACRES
LOT 1: 37.687 ACRES
LOT 2: 7.557 ACRES
BEVERLY GIANNONE
O.R. 38-549

200900063636
Filed for Record in
HOLMES COUNTY OH
ANITA HALL
10-20-2009 at 10:31 am.
SHALL PLAT 40.00
Dr Book 19 Page 1584 - 1584

OR 214p 884

APPROVED FOR TRANSFER ONLY
NO SUBDIVISION PLAT REQUIRED
(O.R.C. 711.001 & 711.131
Lot(s) not for building unless
approved by Board of Health,
HOLMES CO. PLANNING COMM.
By: *[Signature]* Date 10-19-09




I CERTIFY THIS SURVEY TO BE CORRECT TO THE BEST OF MY KNOWLEDGE.

JAMIE D. DARR P.S. 7755
DATE: SEPT. 22, 2009
JDD\ALG-FDB
FILE NAME: WORK3\S-428-09\ERZ

PLAT APPROVED

10-14-09 *[Signature]*



SCALE: 1"=200'

- STONE FOUND
- ▲ R.R. SPIKE FOUND
- 5/8" REBAR FOUND UNLESS OTHERWISE NOTED
- 5/8" REBAR SET WITH I.D. CAP I.D. CAP MARKED "BAKER 6938"



DONALD C. BAKER SURVEYING
138 N. CLAY STREET
MILLERSBURG, OHIO 44654
PH. 330-674-4788
FAX 330-674-6027