

ALLEY VACATION PLAT
VILLAGE OF FARMERSTOWN

CLARK TOWNSHIP
N.E. QTR. SECTION 12
T-8 N; R-5 W
HOLMES COUNTY, OHIO

SURVEYED FOR: ABE RABER

REFERENCES

- DEED VOL. 201 PAGE 435
- DEED VOL. 222 PAGE 838
- DEED VOL. 247 PAGE 831
- DEED VOL. 202 PAGE 1720
- PLAT VOL. 10 PAGE 231
- PLAT VOL. 19 PAGE 1177
- BEARINGS FROM PLAT VOL. 19 PAGE 1177

200900062732
HOLMES CTY
COMMISSIONERS
MILLERSBURG OH

ELI J. and KATIE RABER
D.V. 222-838

ABE J. and SARAH RABER
D.V. 247-831

ROBERT A. RABER
O.R. 202-1720


ABE J. and SARAH RABER
D.V. 201-435

ROBERT A. RABER
O.R. 202-1720

FARMERSTOWN
CEMETERY

200900062732
Filed for Record in
HOLMES COUNTY, OH
ANITA HALL
08-14-2009 At 09:58 am.
CNTY SM FLT
OR Book 19 Page 1567 - 1567
OR 212 p 2762

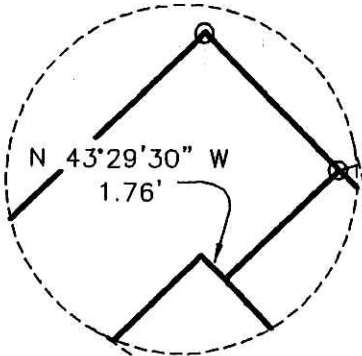
ORIGINAL PLAT FILED WITH MAP OFFICE
ANITA HALL, RECORDER



SCALE: 1"=30'

- ⊗ DRILL HOLE SET IN CONCRETE
- 5/8" REBAR SET WITH I.D. CAP
I.D. CAP MARKED "BAKER 6938"

DETAIL: 1"=10'



APPROVAL OF THE
HOLMES COUNTY COMMISSIONERS

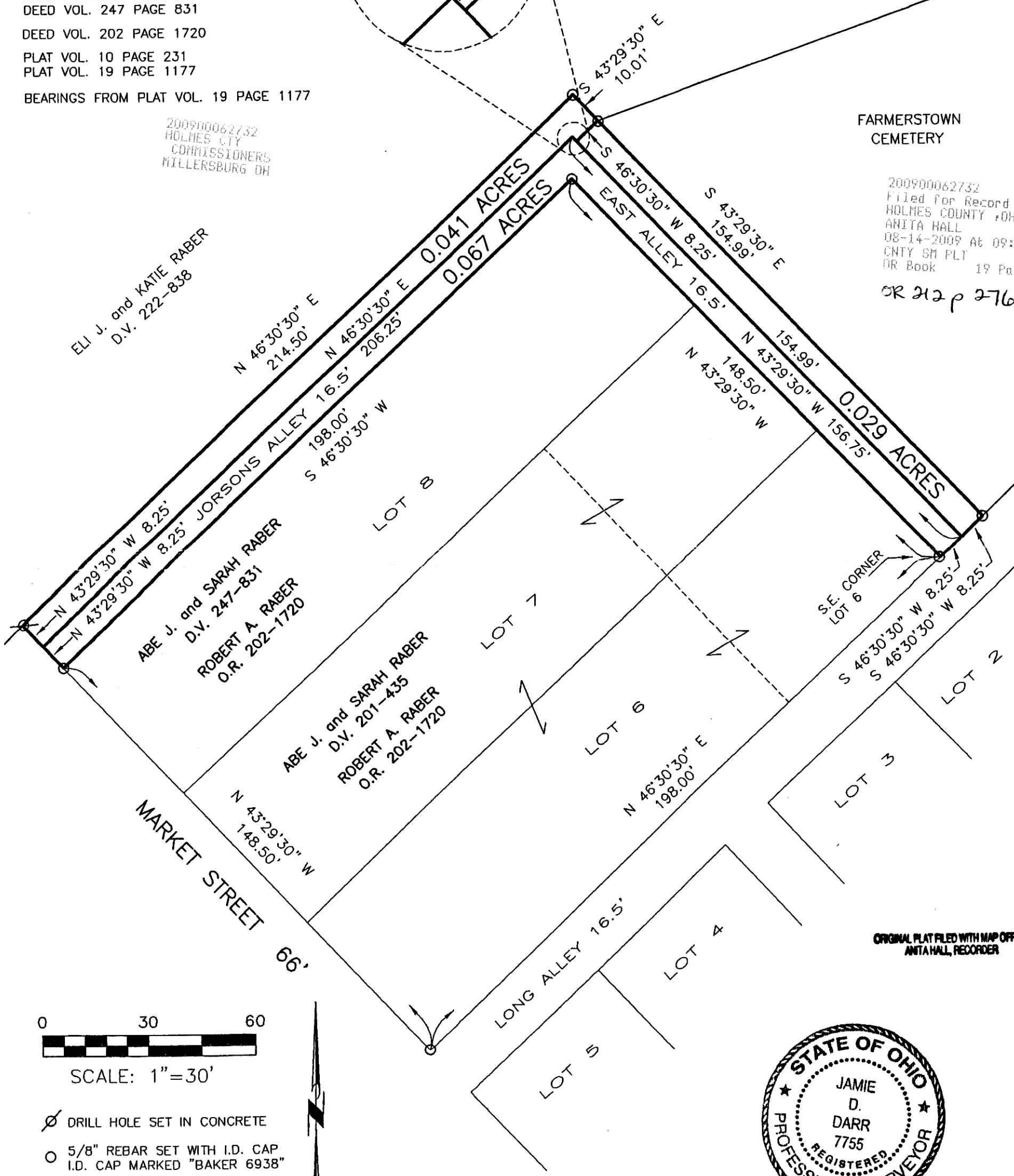
I HEREBY APPROVE THAT THE HOLMES
COUNTY COMMISSIONERS HAVE APPROVED
THE DETACHMENT OF THIS TRACT OF LAND
AS SHOWN HEREON FROM HOLMES COUNTY.

RESOLUTION # 7-13-09-2

13 DAY OF July, 2009.

CHAIRMAN, COUNTY COMMISSIONERS

Instrument 200900062732 OR Book Page 19 1567



I CERTIFY THIS SURVEY TO BE CORRECT
TO THE BEST OF MY KNOWLEDGE.

JAMIE D. DARR P.S. 7755

DATE: DEC. 16, 2008

JDD\ALG-ERZ

FILE NAME: WORK3\S-558A-08\ERZ

PLAT APPROVED

8/14/2009

DONALD C. BAKER SURVEYING
138 N. CLAY STREET
MILLERSBURG, OHIO 44654
PH. 330-674-4788
FAX 330-674-6027