

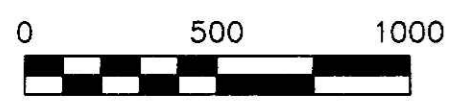
200900061209
 Filed for Record in
 HOLMES COUNTY, OH
 ANITA HALL
 05-07-2009 At 03:51 pm.
 SMALL PLAT 40.00
 OR Book 19 Page 1512 - 1512
 ORV 210 page 2174

APPROVED FOR TRANSFER ONLY
 NO SUBDIVISION PLAT REQUIRED
 (O.R.C. 711.001 & 711.131
 Lot(s) not for building unless
 approved by Board of Health.
 HOLMES CO. PLANNING COMM.
 By JB Date 5-7-09

RETRACEMENT SURVEY OF D.V. 242-569, TRACT 1
 KNOX TOWNSHIP
 S.W. QTR. SECTION 15
 T-9 N; R-9 W
 HOLMES COUNTY, OHIO

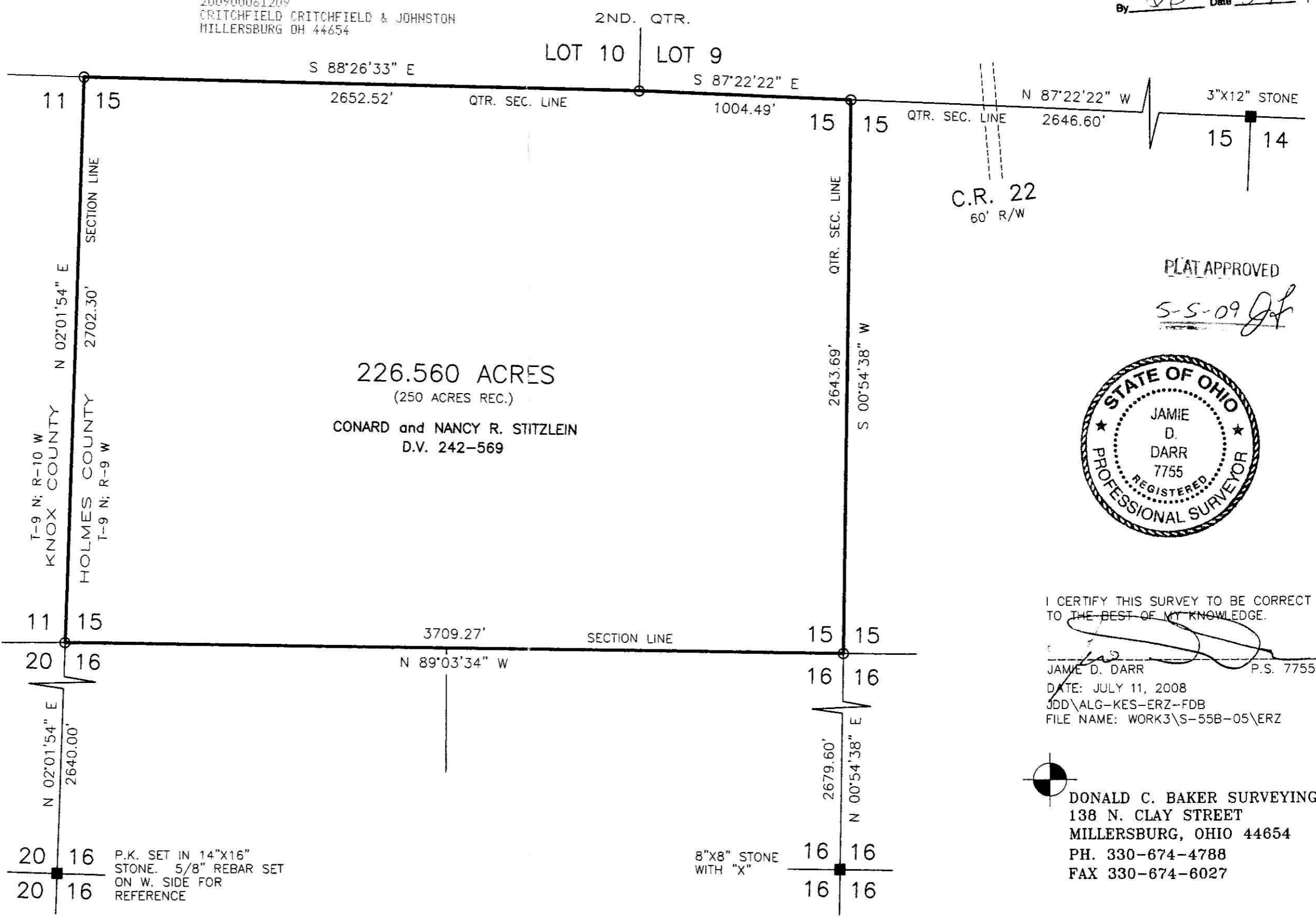
SURVEYED FOR: MOHICAN FARMS

- REFERENCES
- HOLMES COUNTY
 DEED VOL. 242 PAGE 569
 SURVEY RECORD 5 PAGES 159 & 166
 - KNOX COUNTY
 BOOK VOL. 2 PAGE 11
 JEFFERSON TWP., FILE 23
 BEARINGS ASSUMED



SCALE: 1"=500'

- STONE FOUND
- 5/8" REBAR SET WITH I.D. CAP
 I.D. CAP MARKED "BAKER 6938"



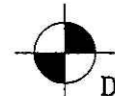
PLAT APPROVED

5-5-09 *Jf*



I CERTIFY THIS SURVEY TO BE CORRECT TO THE BEST OF MY KNOWLEDGE.

JDD
 JAMIE D. DARR P.S. 7755
 DATE: JULY 11, 2008
 JDD\ALG-KES-ERZ-FDB
 FILE NAME: WORK3\S-55B-05\ERZ



DONALD C. BAKER SURVEYING
 138 N. CLAY STREET
 MILLERSBURG, OHIO 44654
 PH. 330-674-4788
 FAX 330-674-6027