

Book Page
19 1491

Instrument
200900060744 OR

Harold Jr. Breitenbucher
D. V-139, P-561

Julia A. Gibbs, Trustee
O.R. V-167, P-1378
O.R. V-182, P-2943

11 11

11 11

N 00°08'48"W
1714.99'



887.90'
N 89°02'20"W

1331.13' S 89°49'21"E 1964.48'

MAP OF SURVEY OF A 76.870 ACRE PARCEL

SE QUARTER OF SECTION 11
T-19-N, R-15-W
WASHINGTON TOWNSHIP
HOLMES COUNTY, OHIO



627.02'
S 00°05'24"W

(46.261 ACRES)

(30.609 ACRES)

440.81' S 89°25'23"W 1771.94'

Norma J. DeWitt
D. V-252, P-62

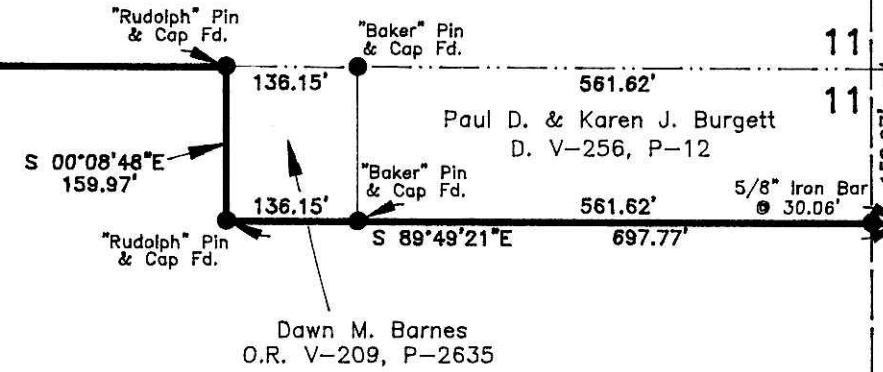
HALF QUARTER LINE
N 00°08'50"W
1094.30'

* Plat & Description prepared from
plats and deeds of record.

- 5/8" Iron Bar With Ident Cap
"SHAMP" Unless Otherwise Noted.
- ★ P.K. Nail

REFERENCE SURVEYS
Vol. 12, Pg. 974
Vol. 13, Pg. 138

Basis of Bearings: Bearings from Plat Vol. 13, Pg. 138.



76.870 ACRES TOTAL

Grantor: Howard A. & Mary R. Burgett
D. V-194, P-516
O.R. V-127, P-265

11 12
11 12

STATE ROUTE 179

S 00°08'48"E 916.80'

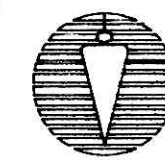
PLAT APPROVED

4-2-09 *[Signature]*

200900060744
REYNOLDS TITLE AGENCY
441 W LIBERTY ST
WOOSTER OH 44691


I Certify This Survey And Plat To Be Correct
To The Best Of My Knowledge.

3-23-09 *[Signature]*
Date Ronald G. Rudolph P.S. No. 6449.



**R.G. Rudolph
SURVEYING, INC.**

223 W. Liberty St.
Wooster, Ohio 44691
(330) 262-0798
Job No. 19842-1



200900060744
Filed for Record in
HOLMES COUNTY, OH
ANITA HALL
04-07-2009 At 11:01 am.
SMALL PLAT 40.00
OR Book 19 Page 1491 - 1491

APPROVED FOR TRANSFER ONLY
NO SUBDIVISION PLAT REQUIRED
(O.R.C. 711.001 & 711.131
Lot(s) not for building unless
approved by Board of Health.
HOLMES CO. PLANNING COMM.

By *[Signature]* Date 4-6-09