


200900059994  
 Filed for Record in  
 HOLMES COUNTY OH  
 ANITA HALL  
 02-17-2009 At 11:05 am.  
 SMALL PLAT 40.00  
 OR Book 19 Page 1464 - 1464  
**ORV 209 PAGE 292**



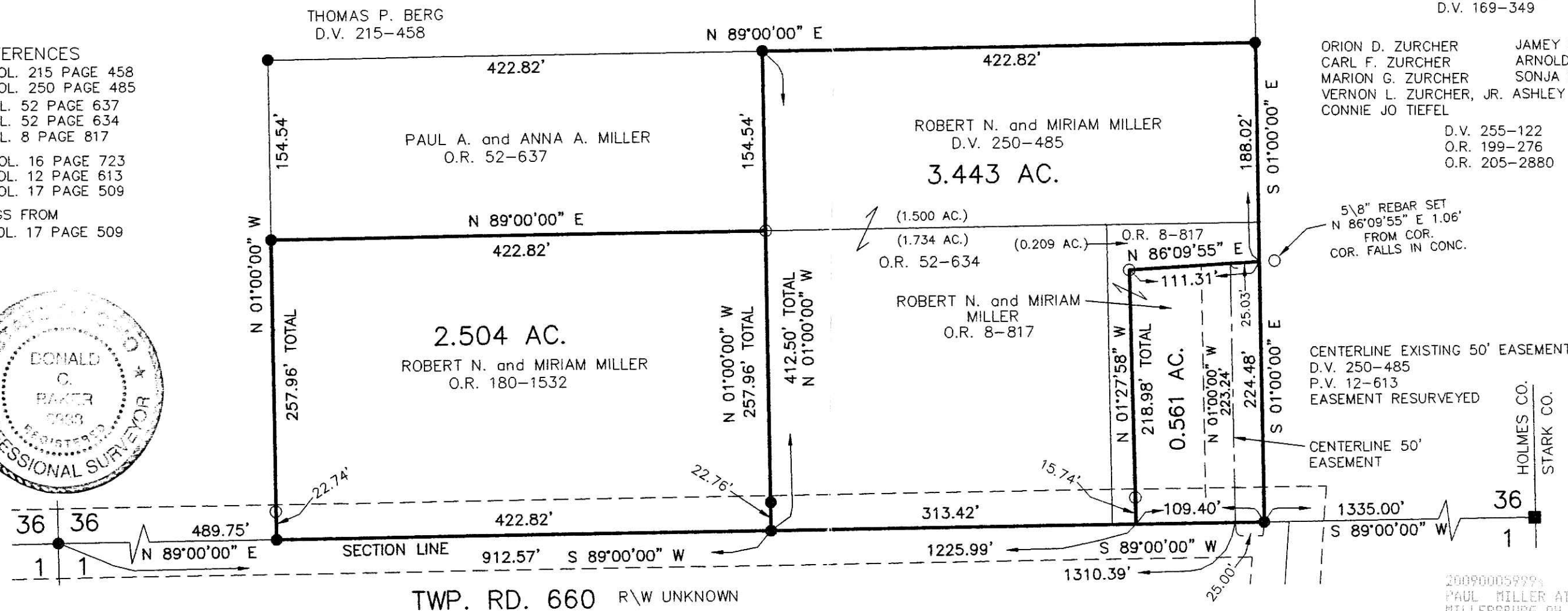

SCALE: 1"=100'

- 5/8" REBAR FOUND UNLESS OTHERWISE NOTED
- STONE FOUND
- 5/8" REBAR WITH I.D. CAP SET I.D. CAP MARKED "BAKER 6938"

PAINT TOWNSHIP  
 S.E. QTR. SECTION 36  
 T-15 N; R-11 W  
 HOLMES COUNTY, OHIO

SURVEYED FOR: ROBERT MILLER

- REFERENCES
- DEED VOL. 215 PAGE 458
  - DEED VOL. 250 PAGE 485
  - O.R. VOL. 52 PAGE 637
  - O.R. VOL. 52 PAGE 634
  - O.R. VOL. 8 PAGE 817
  - PLAT VOL. 16 PAGE 723
  - PLAT VOL. 12 PAGE 613
  - PLAT VOL. 17 PAGE 509
  - BEARINGS FROM PLAT VOL. 17 PAGE 509



I CERTIFY THIS SURVEY TO BE CORRECT TO THE BEST OF MY KNOWLEDGE.

*Donald C. Baker*  
 DONALD C. BAKER P.S. 6938  
 DATE: DEC. 10, 2008  
 FDB\WMB  
 File Name: WORK2\S-584-08

APPROVED FOR TRANSFER ONLY  
 NO SUBDIVISION PLAT REQUIRED  
 (O.R.C. 711.001 & 711.131)  
 Lot(s) not for building unless approved by Board of Health.  
 HOLMES CO. PLANNING COMM.

DONALD C. BAKER SURVEYING  
 138 N. CLAY ST.  
 MILLERSBURG, OHIO, 44654  
 PH. 330-674-4788  
 FAX. 330-674-6027

By *JB* Date *2-5-09*

PLAT APPROVED

*1/29/2009*