


200800059319
Filed for Record in
HOLMES COUNTY, OH
SALLY MILLER
12-18-2008 At 12:58 pm.
SMALL PLAT 40.00
OR Book 19 Page 1434 - 1434
ORV 208 page 974

RICHLAND TOWNSHIP
N.W. QTR. SECTION 18
T-8 N; R-9 W
HOLMES COUNTY, OHIO

SURVEYED FOR: JAMES L. BROWN



SCALE: 1"=300'

- 5/8" REBAR FOUND UNLESS OTHERWISE NOTED
- 5/8" REBAR SET WITH I.D. CAP I.D. CAP MARKED "BAKER 6938"

14 | 13
17 | 18

S 03°21'50" W
1349.37'

DANIEL DEHASS, JR.
O.R. 207-1615

1367.77'
S 86°34'39" E

SECTION LINE

1/2" PIPE

40.125 ACRES

JAMES L. BROWN
O.R. 182-1321
O.R. 203-3109

N 01°58'53" E
1357.67'

1190.92' TOTAL
S 03°22'16" W

17 | 18
17 | 18

642.07' TOTAL

N 86°16'03" W
60.00'

S 65°52'35" W
194.84'

S 73°29'54" W
209.45'

S 85°03'02" W
189.04'

N 78°32'01" W
137.29'

3/4" PIPE

3/4" PIPE

MARK A. LOWE
O.R. 161-737

N 86°16'03" W

QTR. SEC. LINE 1/2" PIPE

19.75'

TWP. RD. 13
66' R/W

S 02°26'46" W
173.58'

1362.90'


N 85°00'00" W

18 | 18
18 | 18

REFERENCES

- O.R. VOL. 207 PAGE 1615
- O.R. VOL. 203 PAGE 3109
- O.R. VOL. 161 PAGE 737
- PLAT VOL. 19 PAGE 1400
- BEARINGS FROM PLAT
- VOL. 19 PAGE 1400

200800059319
HEARTLAND TITLE
MILLERSBURG OH 44654



PLAT APPROVED

12-15-08 *DLB*

I CERTIFY THIS SURVEY TO BE CORRECT TO THE BEST OF MY KNOWLEDGE.

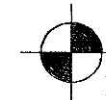
Donald C. Baker

DONALD C. BAKER P.S. 6938

DATE: DECEMBER 9, 2008

KES\ALG

FILE NAME: WORK4\S-572-08\DCB\MLD



DONALD C. BAKER SURVEYING
138 N. CLAY STREET
MILLERSBURG, OHIO 44654
PH. 330-674-4788
FAX 330-674-6027