

RETRACEMENT SURVEY OF
D.V. 214-842 & D.V. 263-59

WALNUT CREEK TOWNSHIP
N.E. QTR. SECTION 18
T-9 N; R-5 W
HOLMES COUNTY, OHIO

SURVEYED FOR: JONAS A. MILLER

Instrument 200800058058 DR Book Page 19 1386

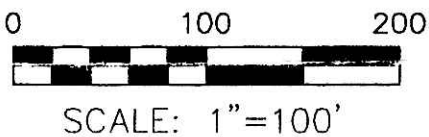
200800058058
Filed for Record in
HOLMES COUNTY, OH
SALLY MILLER
09-23-2008 At 12:55 pm.
SMALL PLAT 40.00
OR Book 19 Page 1386 - 1386
ORV 206 page 3047

REFERENCES

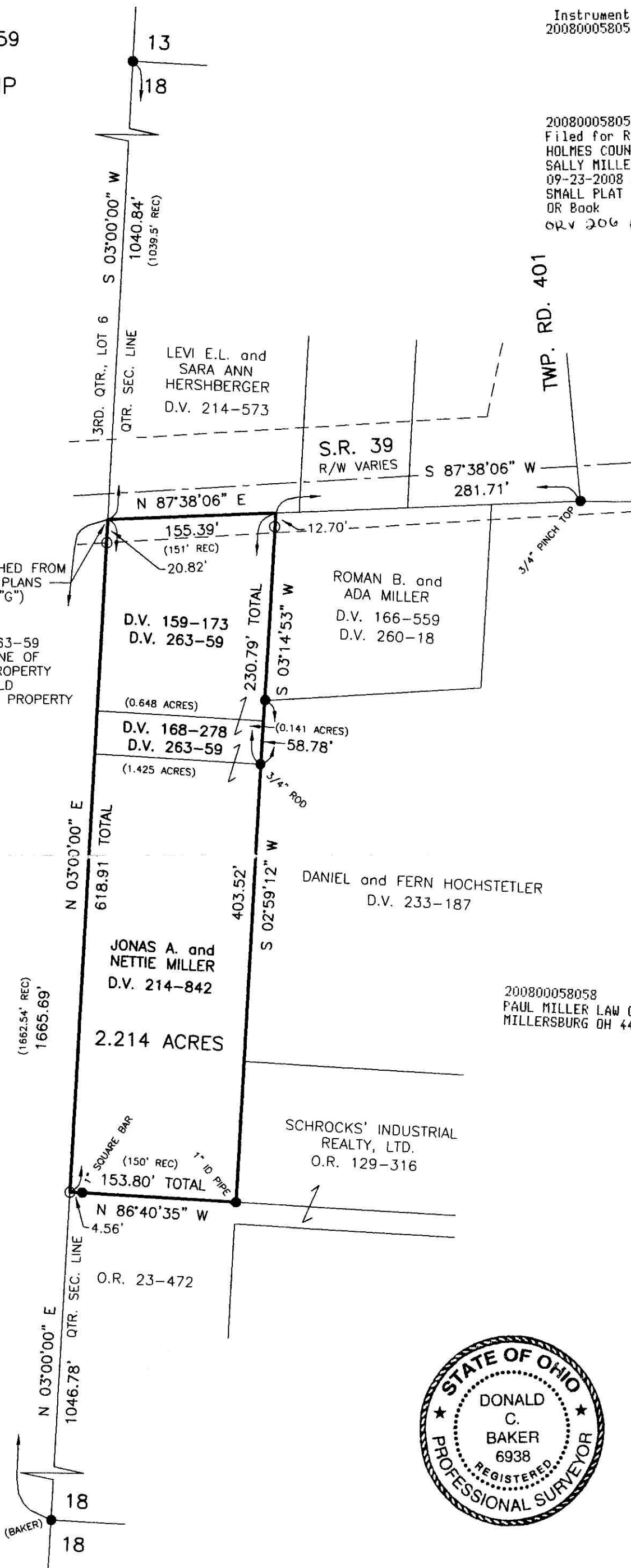
- DEED VOL. 159 PAGE 173
 - DEED VOL. 168 PAGE 278
 - DEED VOL. 214 PAGES 573 & 842
 - DEED VOL. 233 PAGE 187
 - O.R. VOL. 23 PAGE 472
 - O.R. VOL. 129 PAGE 316
 - PLAT VOL. 2 PAGE 118
 - PLAT VOL. 4 PAGES 104, 168 & 182
 - PLAT VOL. 5 PAGE 8
 - PLAT VOL. 8 PAGE 810
 - PLAT VOL. 18 PAGE 433
- BEARINGS FROM PLAT VOL. 2 PAGE 118

CORNER ESTABLISHED FROM
S.R. 39 HIGHWAY PLANS
(S.H. 341 SEC. "G")

NOTE: THE ORIGINAL SURVEYS FOR D.V. 263-59
AND D.V. 260-18 WENT TO THE CENTERLINE OF
THE RELOCATED S.R. 39 THE ORIGINAL PROPERTY
LINE WENT TO THE CENTERLINE OF THE OLD
LOCATION OF S.R. 39. THIS IS THE TRUE PROPERTY
LINE AND THIS I HELD.



- 5/8" REBAR FOUND
UNLESS OTHERWISE NOTED
- 5/8" REBAR SET WITH I.D. CAP
I.D. CAP MARKED "BAKER 6938"



200800058058
PAUL MILLER LAW OFFICE
MILLERSBURG OH 44654




PLAT APPROVED

Paul Miller
3-14-08

I CERTIFY THIS SURVEY TO BE CORRECT
TO THE BEST OF MY KNOWLEDGE.

Donald C. Baker
DONALD C. BAKER P.S. 6938
DATE: MARCH 4, 2008
KES\ALG-FDB
FILE NAME: WORK3\S-6-08\ERZ

 DONALD C. BAKER SURVEYING
138 N. CLAY STREET
MILLERSBURG, OHIO 44654
PH. 330-674-4788
FAX 330-674-6027