


WALNUT CREEK TOWNSHIP  
 N.E. QTR. SECTION 19  
 T-9 N; R-5 W  
 HOLMES COUNTY, OHIO

SURVEYED FOR: MORRIS YODER



SCALE: 1"=60'

- 5/8" REBAR FOUND UNLESS OTHERWISE NOTED
- 5/8" REBAR SET WITH I.D. CAP I.D. CAP MARKED "BAKER 6938"



I CERTIFY THIS SURVEY TO BE CORRECT TO THE BEST OF MY KNOWLEDGE.

*Donald C. Baker*

DONALD C. BAKER P.S. 6938  
 DATE: MARCH 4, 2008  
 FDB\KES  
 FILE NAME: WORK3-2008\S-105-08\MLD

### VILLAGE OF WALNUT CREEK PART OF OUTLOT 19

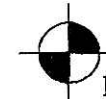
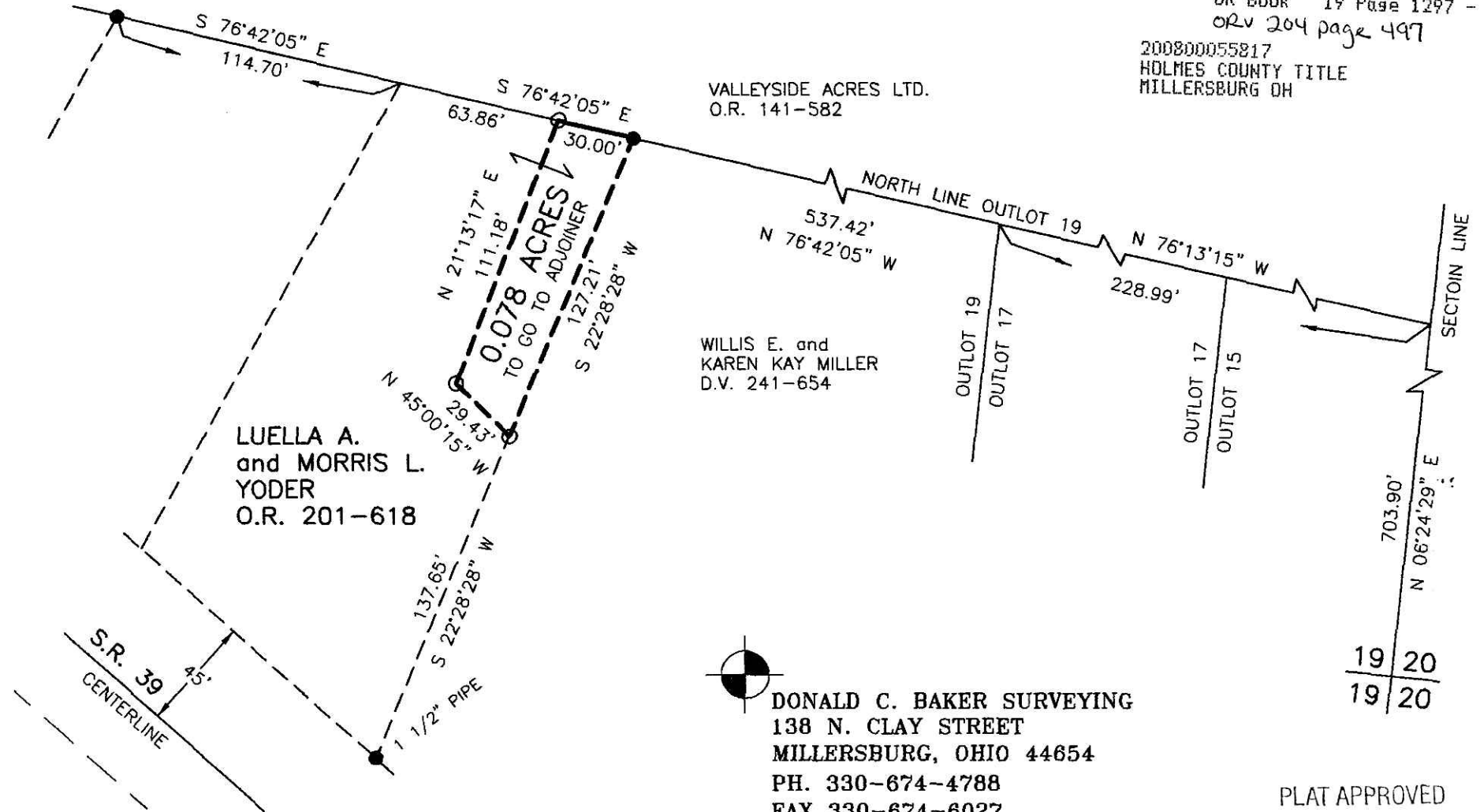
REFERENCES

DEED VOL. 241 PAGE 654  
 DEED VOL. 262 PAGE 537  
 O.R. VOL. 201 PAGE 618  
 BEARINGS FROM PLAT VOL. 19 PAGE 1003

Instrument Book Page  
 200800055817 OR 19 1297

200800055817  
 Filed for Record in  
 HOLMES COUNTY, OH  
 SALLY MILLER  
 04-25-2008 At 10:44 am.  
 SMALL PLAT 40.00  
 OR Book 19 Page 1297 - 1297  
 orv 204 page 497

200800055817  
 HOLMES COUNTY TITLE  
 MILLERSBURG OH



DONALD C. BAKER SURVEYING  
 138 N. CLAY STREET  
 MILLERSBURG, OHIO 44654  
 PH. 330-674-4788  
 FAX 330-674-6027

19	20
19	20

PLAT APPROVED

*4/2/2008*