


0 100 200



SCALE: 1"=100'

- STONE FOUND
- 5/8" REBAR FOUND UNLESS OTHERWISE NOTED
- 5/8" REBAR SET WITH I.D. CAP I.D. CAP MARKED "BAKER 6938"

PAINT TOWNSHIP
N.W. QTR. SECTION 26
T-15 N; R-11 W
HOLMES COUNTY, OHIO

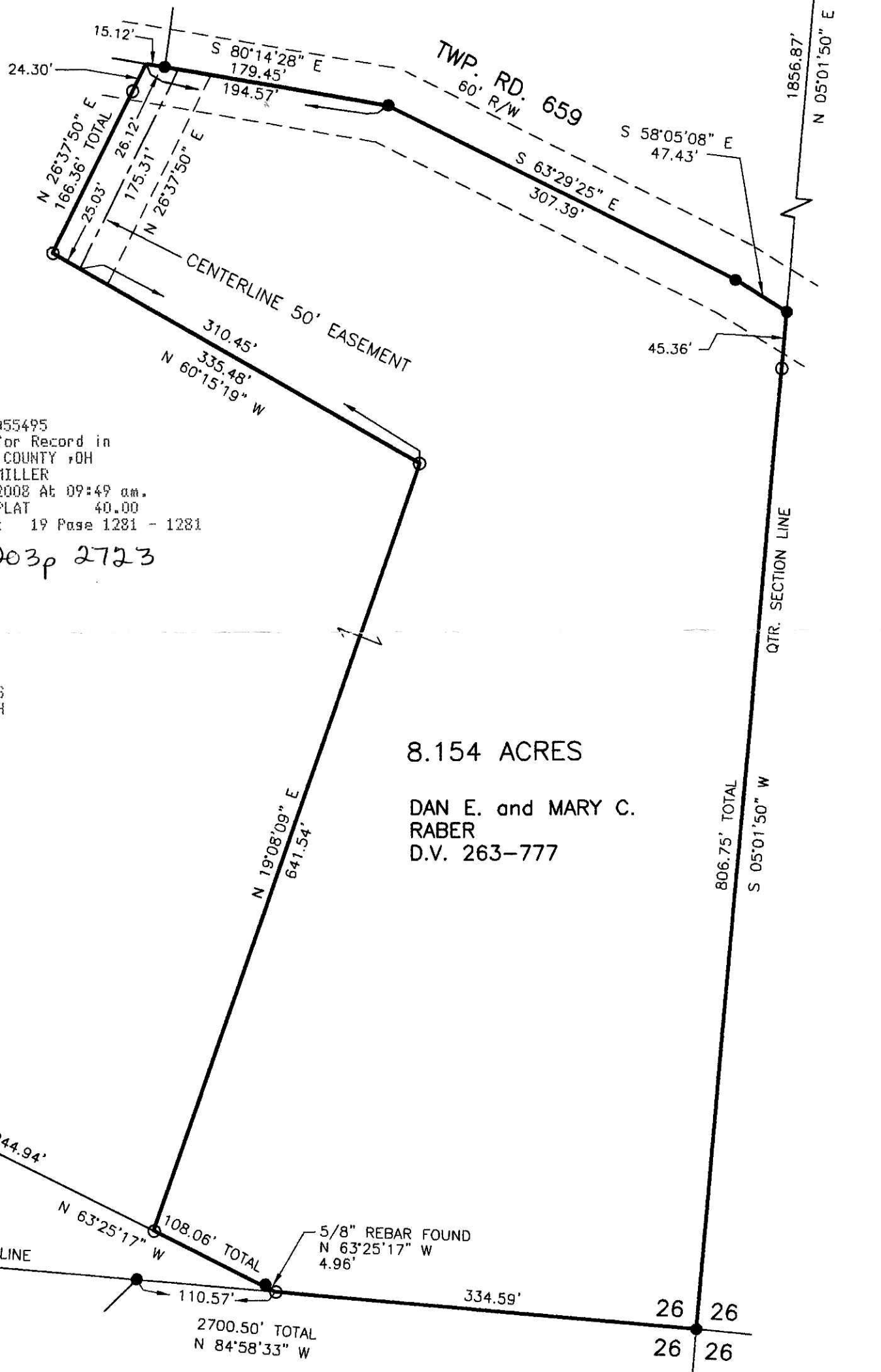
Instrument 200800055495 OR
Book Page 19 1281

SURVEYED FOR: DAN RABER & IVAN MILLER

REFERENCES

DEED VOL. 263 PAGE 777
DEED VOL. 246 PAGE 297
PLAT VOL. 14 PAGE 461
BEARINGS FROM PLAT VOL. 17 PAGE 635

WAYNE CO. 26 26
HOLMES CO. 26 26



200800055495
Filed for Record in
HOLMES COUNTY, OH
SALLY MILLER
04-07-2008 At 09:49 am.
SMALL PLAT 40.00
OR Book 19 Page 1281 - 1281

OR 203p 2723

200800055495
MILLER MAST
& MASON ATTYS
MILLERSBURG OH

8.154 ACRES

DAN E. and MARY C.
RABER
D.V. 263-777


RAYMOND V. and
BERTHA BEACHY
D.V. 246-297

5/8" REBAR FOUND
N 63°25'17" W
4.96'

I CERTIFY THIS SURVEY TO BE CORRECT
TO THE BEST OF MY KNOWLEDGE.

JAMIE D. DARR P.S. 7755

DATE: FEBRUARY 21, 2008
JDD/KES
FILE NAME: WORK3\S-75-08\MLD



DONALD C. BAKER SURVEYING
138 N. CLAY STREET
MILLERSBURG, OHIO 44654
PH. 330-674-4788
FAX 330-674-6027

PLAT APPROVED

3/26/2008