

Instrument 200800054003 OR Book Page 19 1220

200800054003
SOUTHERN
TITLE
MT VERNON OH

200800054003
Filed for Record in
HOLMES COUNTY, OH
SALLY MILLER
01-02-2008 At 01:40 p.m.
SMALL PLAT 40.00
OR Book 19 Page 1220 - 1220

OR 201p 2824

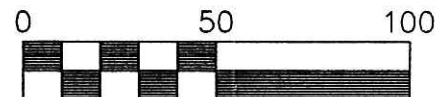
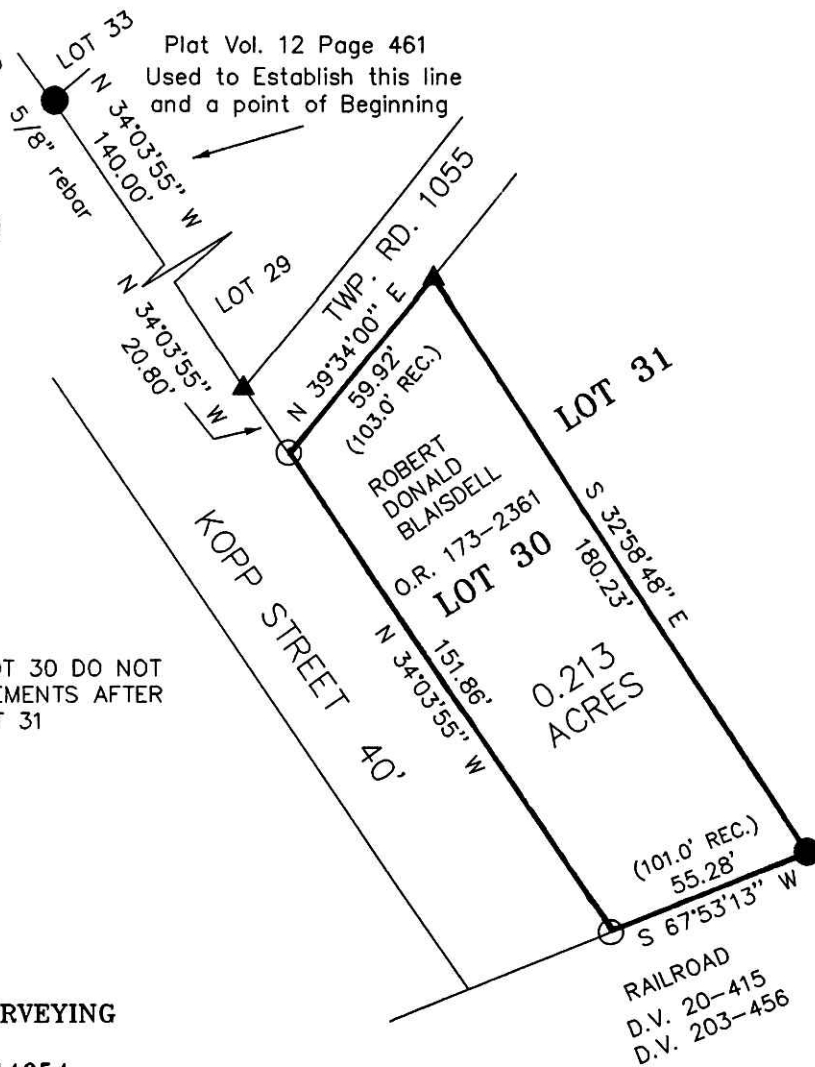
VILLAGE OF LAKEVILLE
LOT 30

WASHINGTON TOWNSHIP
S.W. QTR. SECTION 25
T-20 N; R-15 W
HOLMES COUNTY, OHIO
SURVEYED FOR: GLADYS BLAISDELL

REFERENCES

- DEED VOL. 20 PAGE 415
- DEED VOL. 194 PAGE 581
- DEED VOL. 212 PAGE 799
- PLAT VOL. 18 PAGE 145
- BEARINGS ASSUMED

THE RECORD DIMENSIONS FOR LOT 30 DO NOT MATCH THE RESULTANT MEASUREMENTS AFTER ESTABLISHING KOPP ST. AND LOT 31



Scale 1" = 50'

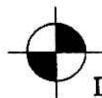
- ▲ R.R. SPIKE FOUND
- 1" ID PIPE FOUND
- 5/8" REBAR WITH ID CAP SET ID CAP MARKED "BAKER 6938"



I CERTIFY THIS SURVEY TO BE CORRECT TO THE BEST OF MY KNOWLEDGE.

JAMIE D. DARR P.S. 7755
DATE: AUG. 9, 2004

JDD\JAH
File Name: C:\JOBS1\S-568-04\ERZ
S-3 DATA: S-440-04



DONALD C. BAKER SURVEYING
138 N. CLAY ST.
MILLERSBURG, OHIO 44654
PH. 330-674-4788
FAX. 330-674-6027

PLAT APPROVED

12-14-07 *dy*