


KNOX TOWNSHIP  
 2ND. QTR., LOT 9  
 T-9 N; R-9 W  
 HOLMES COUNTY, OHIO

SURVEYED FOR: BUD MILLER



SCALE: 1"=200'

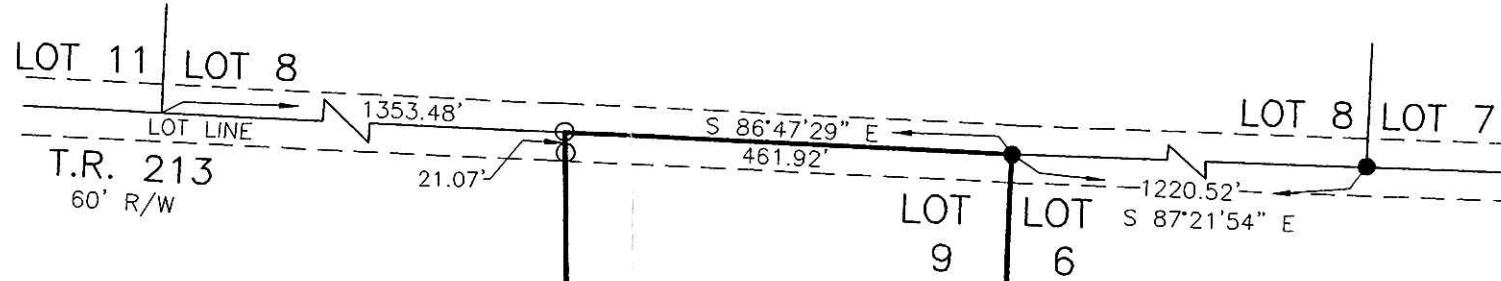
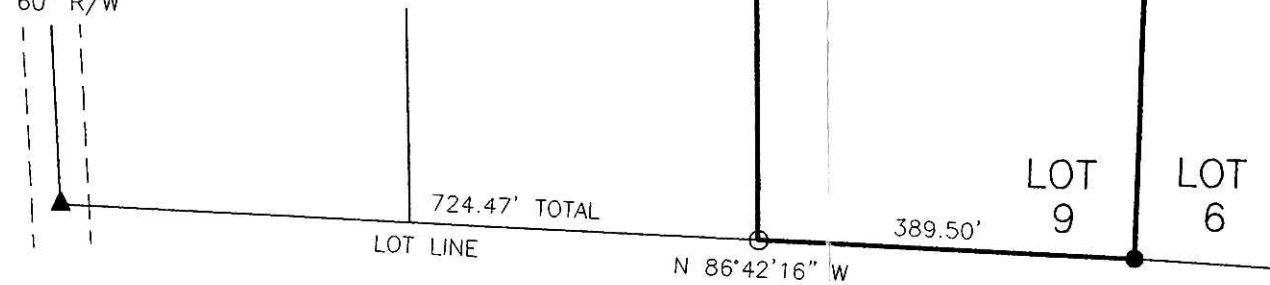
- ▲ R.R. SPIKE FOUND
- 5/8" REBAR FOUND UNLESS OTHERWISE NOTED
- 5/8" REBAR SET WITH I.D. CAP, I.D. CAP MARKED "BAKER 6938"



I CERTIFY THIS SURVEY TO BE CORRECT TO THE BEST OF MY KNOWLEDGE.

*Jamie D. Darr*  
 JAMIE D. DARR P.S. 7755  
 DATE: JULY 5, 2007  
 JDD/AEG  
 FILE NAME: WORK3A\S-411-07\MLD

C.R. 22  
 60' R/W



16.389  
 ACRES

VALLEY HEAD  
 FARM, LTD.

O.R. 26-665  
 O.R. 45-213

Instrument Book Page  
 200700053896 OR 19 1214

200700053896  
 Filed for Record in  
 HOLMES COUNTY, OH  
 SALLY MILLER  
 12-27-2007 At 12:59 pm.  
 SMALL PLAT 40.00  
 OR Book 19 Page 1214 - 1214  
 CRV 201 page 2431

200700053896  
 HOLMES COUNTY TITLE  
 MILLERSBURG OH 44654

REFERENCES

- O.R. VOL. 26 PAGE 665
- O.R. VOL. 45 PAGE 213
- PLAT VOL. 17 PAGE 358
- BEARINGS FROM PLAT VOL. 17 PAGE 358



DONALD C. BAKER SURVEYING  
 138 N. CLAY STREET  
 MILLERSBURG, OHIO 44654  
 PH. 330-674-4788  
 FAX 330-674-6027

PLAT APPROVED

8/7/2007