


200700053583  
Filed for Record in  
HOLMES COUNTY, OH  
SALLY MILLER  
11-30-2007 At 02:50 pm.  
SMALL PLAT 40.00  
OR Book 19 Page 1202 - 1202  
ORV 201 pg 1095

KILLBUCK TOWNSHIP  
N.E. QTR. SECTION 21  
T-8 N; R-8 W  
HOLMES COUNTY, OHIO

SURVEYED FOR: MARTY NYHART

REFERENCES

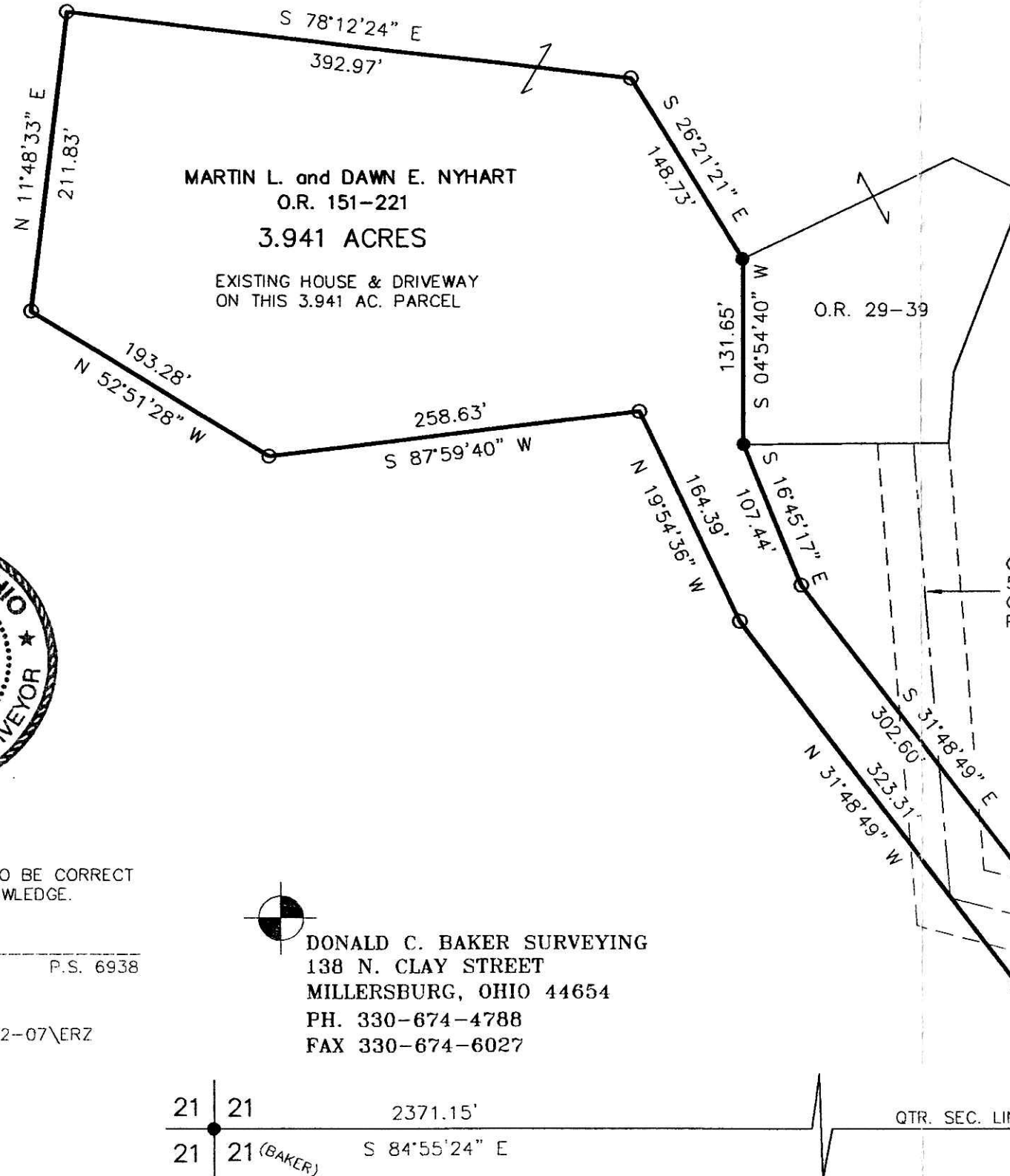
O.R. VOL. 29 PAGE 39  
O.R. VOL. 151 PAGE 221  
PLAT VOL. 17 PAGE 49  
BEARINGS FROM PLAT VOL. 17 PAGE 49



SCALE: 1"=100'

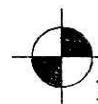
- ▲ R.R. SPIKE FOUND
- 5/8" REBAR FOUND UNLESS OTHERWISE NOTED
- 5/8" REBAR SET WITH I.D. CAP I.D. CAP MARKED "BAKER 6938"

200700053583  
DAWN NYHART  
KILLBUCK OH 44637




I CERTIFY THIS SURVEY TO BE CORRECT TO THE BEST OF MY KNOWLEDGE.

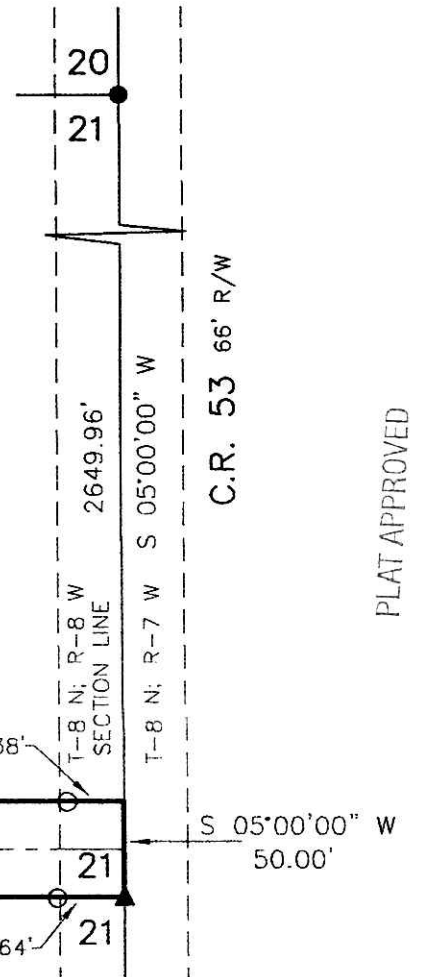
*Donald C. Baker*  
DONALD C. BAKER P.S. 6938  
DATE: NOV. 13, 2007  
FDB\AEG  
FILE NAME: WORK4\S-692-07\ERZ



DONALD C. BAKER SURVEYING  
138 N. CLAY STREET  
MILLERSBURG, OHIO 44654  
PH. 330-674-4788  
FAX 330-674-6027



CENTERLINE EXISTING  
50' EASEMENT  
O.R. 29-39  
P.V. 17-49



C.R. 53 66' R/W

PLAT APPROVED

*11/30/2007*