

PAINT TOWNSHIP
 4TH. QTR., LOT 12
 T-10 N; R-5 W
 HOLMES COUNTY, OHIO

SURVEYED FOR: SUSAN YODER

REFERENCES

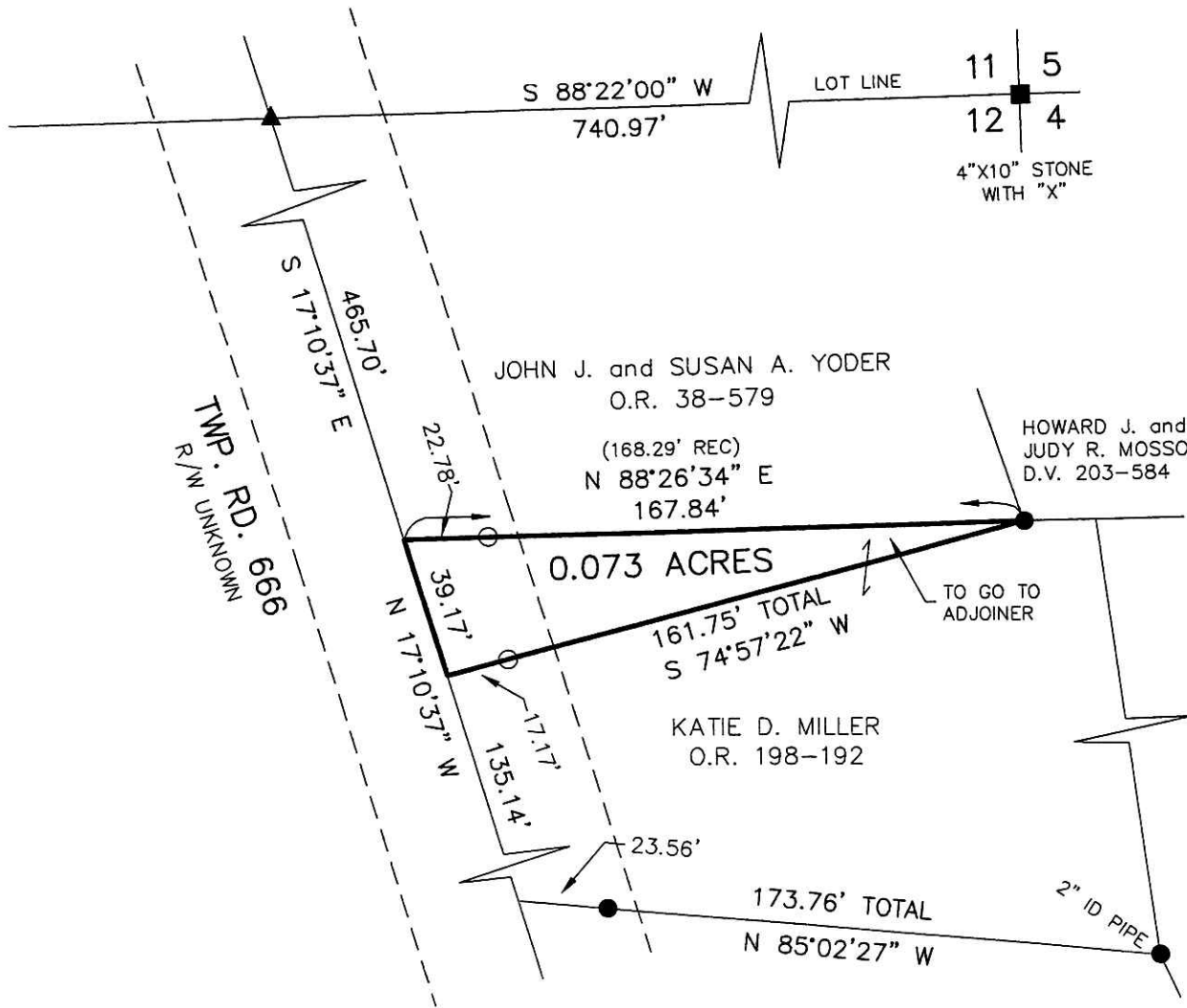
- O.R. VOL. 38 PAGE 579
- O.R. VOL. 198 PAGE 192
- PLAT VOL. 7 PAGES 266 & 514
- PLAT VOL. 8 PAGE 739
- PLAT VOL. 18 PAGE 727
- BEARINGS FROM PLAT VOL. 7 PAGE 514



I CERTIFY THIS SURVEY TO BE CORRECT
 TO THE BEST OF MY KNOWLEDGE.


Donald C. Baker
 DONALD C. BAKER P.S. 6938
 DATE: AUG. 7, 2007

FDB\AEG
 File Name: WORK2\S-498-07\ERZ



Instrument Book Page
 200700052069 OR 19 1129


200700052069
 Filed for Record in
 HOLMES COUNTY, OH
 SALLY MILLER
 08-31-2007 At 10:16 am.
 SMALL PLAT 40.00
 OR Book 19 Page 1129 - 1129
 OR 199 Page 1644



SCALE: 1"=50'

- STONE FOUND
- ▲ R.R. SPIKE FOUND
- 3/4" ID PIPE FOUND UNLESS OTHERWISE NOTED
- 5/8" REBAR WITH I.D. CAP SET I.D. CAP MARKED "BAKER 6938"

200700052069
 FRENCH RIDGE TITLE
 MILLERSBURG OH



DONALD C. BAKER SURVEYING
 138 N. CLAY ST.
 MILLERSBURG, OHIO, 44654
 PH. 330-674-4788
 FAX. 330-674-6027

PLAT APPROVED

8/28/2007