

REFERENCES

DEED VOL. 195 PAGE 719
 DEED VOL. 235 PAGE 673
 PLAT VOL. 18 PAGE 851
 BEARINGS ASSUMED


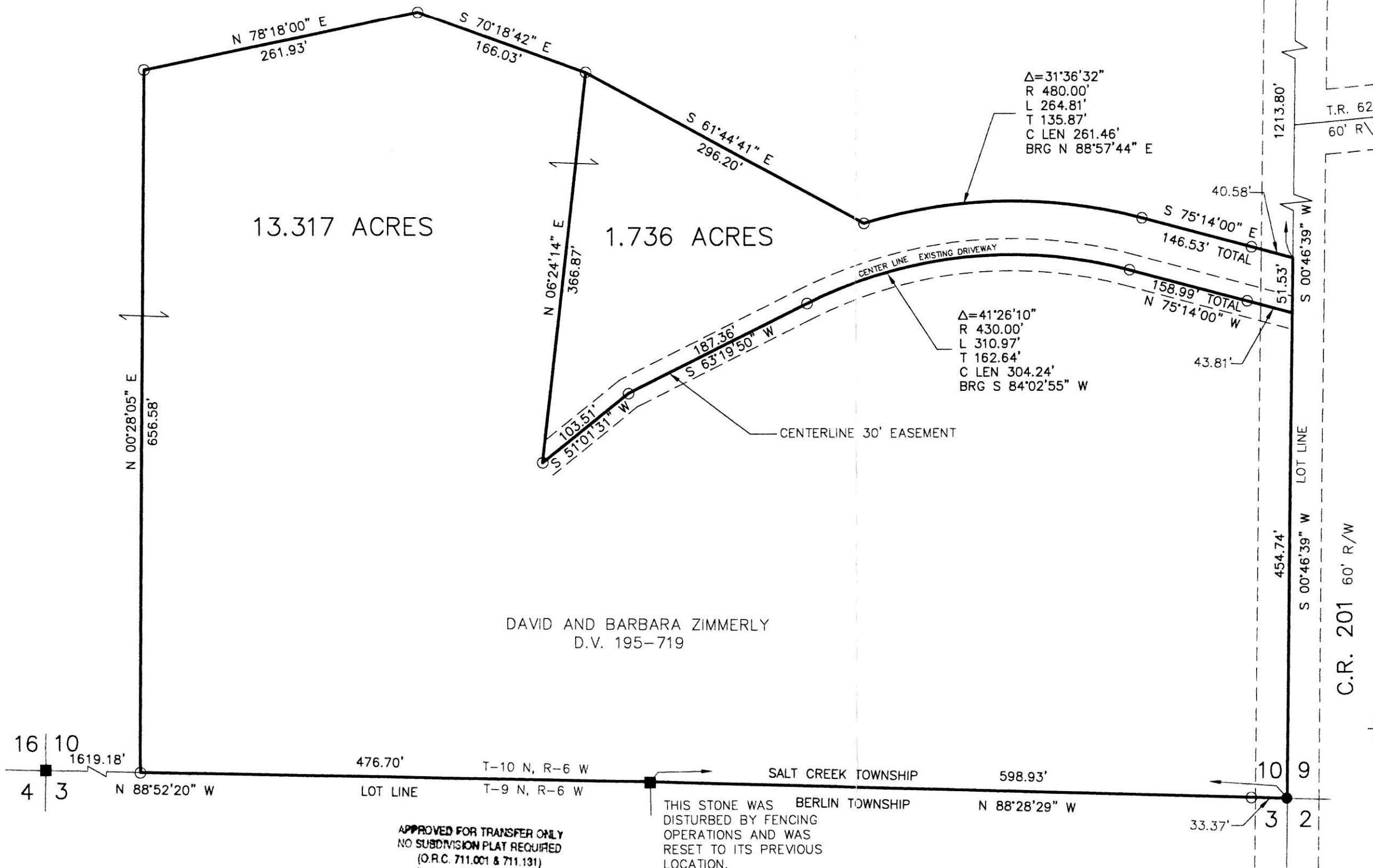
200700051543
 PAUL A
 MILLER LAW
 MILLERSBURG OH

SALT CREEK TOWNSHIP
 4TH. QTR., LOT 10
 T-10 N; R-6 W
 HOLMES COUNTY, OHIO

SURVEYED FOR: DAVID ZIMMERLY


200700051543
 Filed for Record in
 HOLMES COUNTY, OH
 SALLY MILLER
 08-06-2007 At 10:21 am.
 SMALL PLAT 40.00
 OR Book 19 Page 1098 - 1098

OR 198 p 2900
 OR 198 p 2903
 OR 198 p 2906



SCALE: 1"=100'

- 5/8" REBAR FOUND UNLESS OTHERWISE NOTED
- STONE FOUND
- 5/8" REBAR WITH I.D. CAP SET I.D. CAP MARKED "BAKER 6938"



I CERTIFY THIS SURVEY TO BE CORRECT TO THE BEST OF MY KNOWLEDGE.
Jamie D. Darr
 JAMIE D. DARR P.S. 7755
 DATE: APRIL 4, 2007
 JDD\ERZ
 File Name: WORK2\S-61-07\MLD

DONALD C. BAKER SURVEYING
 138 N. CLAY ST.
 MILLERSBURG, OHIO, 44654
 PH. 330-674-4788
 FAX. 330-674-6027

APPROVED FOR TRANSFER ONLY
 NO SUBDIVISION PLAT REQUIRED
 (O.R.C. 711.001 & 711.131)
 Lot(s) not for building unless
 approved by Board of Health.
 HOLMES CO. PLANNING COMM.
 By Date 7/23/07

THIS STONE WAS DISTURBED BY FENCING OPERATIONS AND WAS RESET TO ITS PREVIOUS LOCATION.

PLAT APPROVED
 6/25/2007

Instrument: 200700051543 OR Book: 19 Page: 1098