

200700049721
Filed for Record in
HOLMES COUNTY, OH
SALLY MILLER
05-02-2007 At 02:02 pm.
SMALL PLAT 40.00
DR Book 19 Page 1006 - 1006

200700049721
PAUL A
MILLER LAW
MILLERSBURG OH

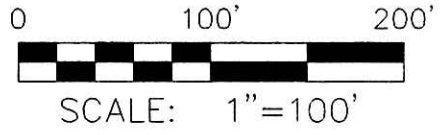
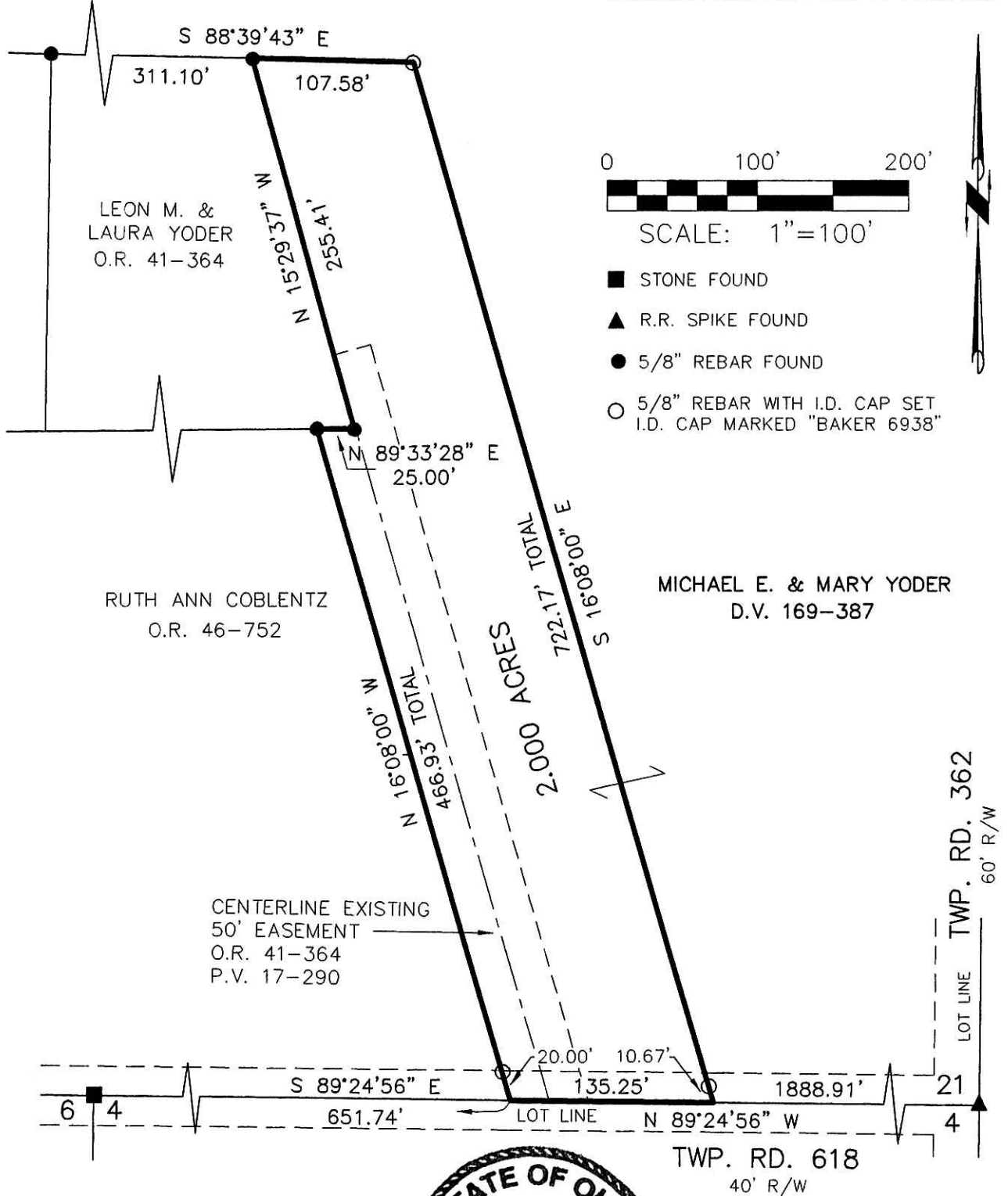
SALT CREEK TOWNSHIP
4TH. QTR., LOT 21
T-10 N; R-6 W
HOLMES COUNTY, OHIO

OR 196p2217

SURVEYED FOR: MIKE YODER


THIS PARCEL TO BE ADDED TO
LEON M. & LAURA YODER

- REFERENCES:
- DEED VOL. 169 PAGE 387
 - O.R. VOL. 41 PAGE 364
 - O.R. VOL. 46 PAGE 752
 - PLAT. VOL. 17 PAGES 171 & 290
 - BEARINGS FROM PLAT VOL. 17 PAGE 290



- STONE FOUND
- ▲ R.R. SPIKE FOUND
- 5/8" REBAR FOUND
- 5/8" REBAR WITH I.D. CAP SET I.D. CAP MARKED "BAKER 6938"

PLAT APPROVED
3/26/2007 AS



I CERTIFY THIS SURVEY TO BE CORRECT
TO THE BEST OF MY KNOWLEDGE.
Donald C. Baker
DONALD C. BAKER PS 6938
DATE: JULY 27, 2006
KES/AEG
File Name: C:\WORK\S-544-06\ERZ

DONALD C. BAKER SURVEYING
138 N. CLAY ST.
MILLERSBURG, OH 44654
PH. 330-674-4788
FAX: 330-674-6027