

RESURVEY OF D.V. 123-391
WASHINGTON TOWNSHIP
N.W. QTR. SECTION 9
T-19 N; R-15 W
HOLMES COUNTY, OHIO


200600046489
Filed for Record in
HOLMES COUNTY, OH
SALLY MILLER
10-26-2006 At 02:56 pm.
SMALL PLAT 40.00
OR Book 19 Page 846 - 846

OR 192 p 2162

SURVEYED FOR: KENNETH HEIMBERGER

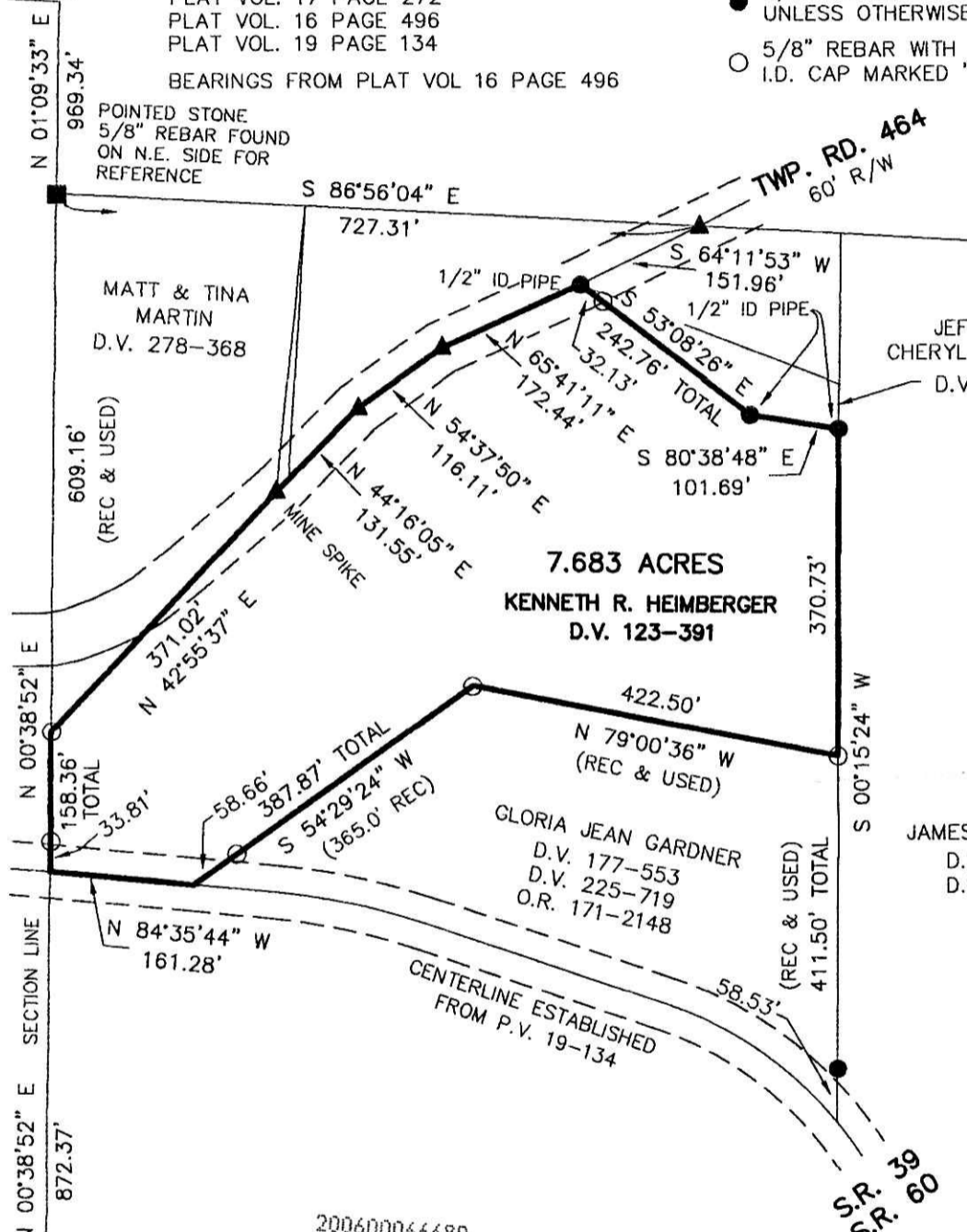
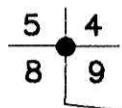
REFERENCES

- DEED VOL. 123 PAGE 391
 - DEED VOL. 229 PAGE 81
 - DEED VOL. 278 PAGE 368
 - O.R. VOL. 171 PAGE 2148
 - PLAT VOL. 3 PAGE 86
 - PLAT VOL. 17 PAGE 272
 - PLAT VOL. 16 PAGE 496
 - PLAT VOL. 19 PAGE 134
- BEARINGS FROM PLAT VOL 16 PAGE 496



SCALE: 1"=200'

- STONE FOUND
- ▲ R.R. SPIKE FOUND
- 5/8" REBAR FOUND UNLESS OTHERWISE NOTED
- 5/8" REBAR WITH I.D. CAP SET I.D. CAP MARKED "BAKER 6938"



7.683 ACRES
KENNETH R. HEIMBERGER
D.V. 123-391

MATT & TINA
MARTIN
D.V. 278-368

JEFFREY L. &
CHERYL D. ALLERDING
D.V. 202-340

JAMES D. HUMPHREY
D.V. 149-341
D.V. 229-81

GLORIA JEAN GARDNER
D.V. 177-553
D.V. 225-719
O.R. 171-2148

200600046489
FRENCH RIDGE
TITLE
MILLERSBURG, OH



I CERTIFY THIS SURVEY TO BE CORRECT
TO THE BEST OF MY KNOWLEDGE.

Donald C Baker

DONALD C. BAKER P.S. 6938

DATE: DEC. 15, 2005

ERZ-FDB/KES-AEG

File Name: WORK2\S-720-05\ERZ

PLAT APPROVED



DONALD C. BAKER SURVEYING
138 N. CLAY ST.
MILLERSBURG, OHIO, 44654
PH. 330-674-4788
FAX. 330-674-6027

10/19/2006