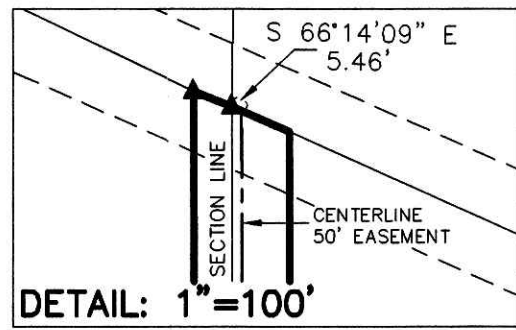


WALNUT CREEK TOWNSHIP
 S.W. QTR. SECTION 4
 S.E. QTR. SECTION 5
 N.E. QTR. SECTION 6
 N.W. QTR. SECTION 7
 T-9 N; R-4 W
 HOLMES COUNTY, OHIO

SURVEYED FOR: WESLEY HOSTETLER et al

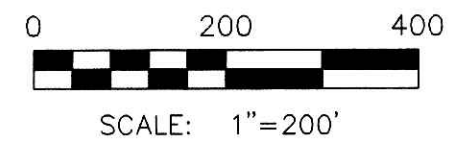
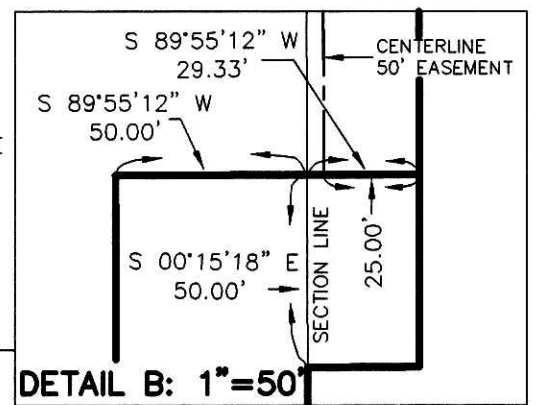
REFERENCES:

- DEED VOL. 205 PAGE 105
- DEED VOL. 223 PAGE 521
- O.R. VOL. 104 PAGE 501
- O.R. VOL. 129 PAGE 405
- O.R. VOL. 190 PAGES 94 & 98
- PLAT VOL. 16 PAGE 113
- PLAT VOL. 19 PAGES 746 & 747
- BEARINGS FROM PLAT VOL. 16 PAGE 113

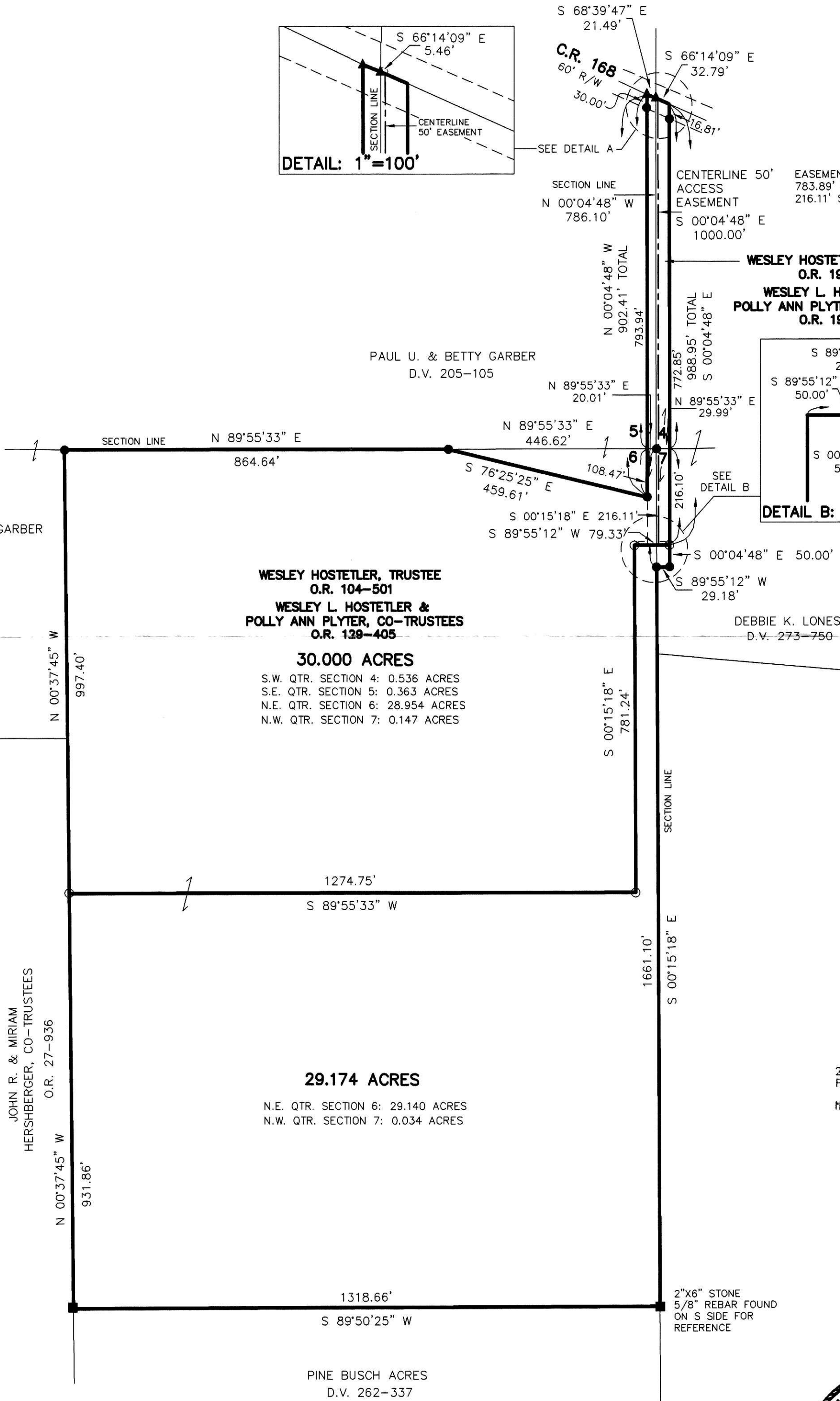


EASEMENT NOTE:
 783.89' N. OF SECTION LINE
 216.11' S. OF SECTION LINE

WESLEY HOSTETLER, TRUSTEE
 O.R. 190-98
 WESLEY L. HOSTETLER &
 POLLY ANN PLYTER, CO-TRUSTEES
 O.R. 190-94



- STONE FOUND
- ▲ R.R. SPIKE FOUND
- 5/8" REBAR FOUND
- 5/8" REBAR WITH I.D. CAP SET I.D. CAP MARKED "BAKER 6938"



200600044879
 Filed for Record in
 HOLMES COUNTY, OH
 SALLY MILLER
 07-26-2006 At 03:27 PM.
 PLAT MED 43.20
 DR Book 19 Page 771 - 771
 OR Vol 190 pgs 222-224-250-251

200600044879
 FRENCH RIDGE
 TITLE
 MILLERSBURG, OH

PLAT APPROVED
 7/24/2006



I CERTIFY THIS SURVEY TO BE CORRECT TO THE BEST OF MY KNOWLEDGE.

Donald C. Baker
 DATE: JUNE 29, 2006
 PS 6938
 FDB\ALG
 File Name: C:\WORK\S-125A-06\ERZ

DONALD C. BAKER SURVEYING
 138 N. CLAY ST.
 MILLERSBURG, OH 44654
 PH. 330-674-4788
 FAX: 330-674-6027

3"x10" STONE WITH "X"
 5/8" REBAR FOUND ON S SIDE FOR REFERENCE

6 7
 6 7