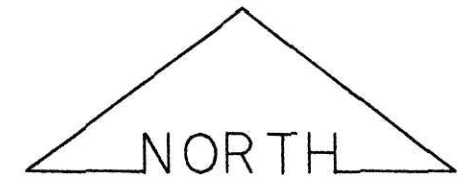


200500040677  
 Filed for Record in  
 HOLMES COUNTY, OH  
 SALLY MILLER  
 12-09-2005 At 02:56 pm.  
 SMALL PLAT 40.00  
 OR Book 19 Page 567

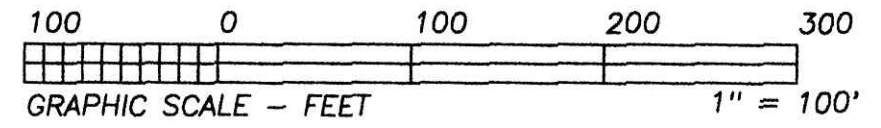
RECORDERS SPACE

ORV 185 pg 1274

200500040677  
 FRENCH RIDGE  
 TITLE  
 MILLERSBURG, OH



BEARINGS ESTABLISHED FROM PLAT 14/885 AND ARE TO DENOTE ANGULAR MEASUREMENT ONLY.



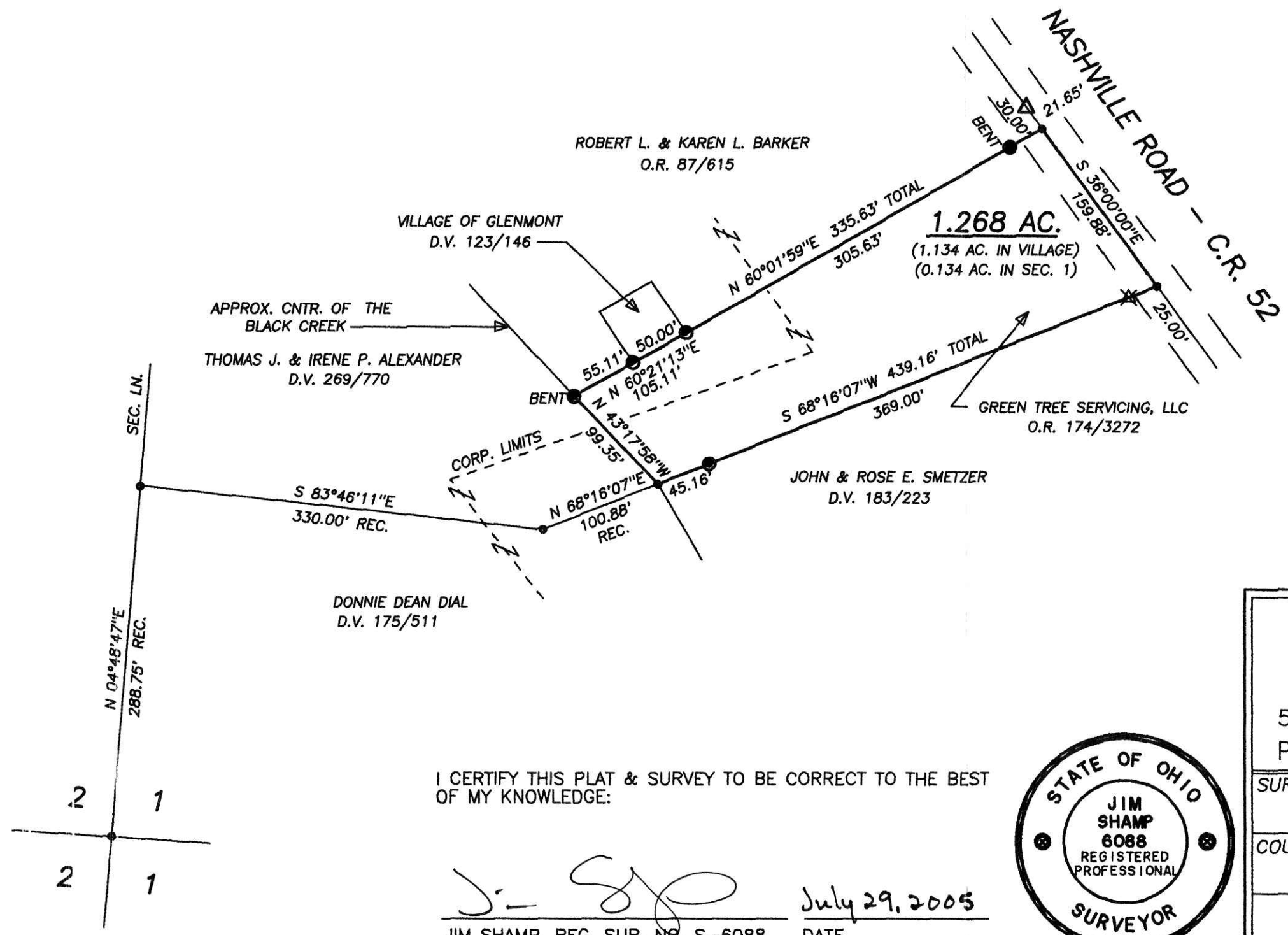
Instrument 200500040677 OR Book Page 19 567

- LEGEND:
- = STONE FD.
  - = 5/8" RE-BAR FD. UNLESS NOTED
  - = POINT-OF-DEPARTURE
  - = 5/8" X 30" RE-BAR W/PLASTIC I.D. CAP SET
  - ⊗ = R/R SPIKE SET
  - △ = R/R SPIKE FD.
  - ⊗ = P.K. NAIL FD.

REFERENCE DOCUMENTS:  
 TAX MAPS  
 DEEDS AS SHOWN  
 SURVEY PLATS: 14/885, 16/621

PLAT APPROVED

*12/1/2005*



I CERTIFY THIS PLAT & SURVEY TO BE CORRECT TO THE BEST OF MY KNOWLEDGE:

*J. Shamp*  
 JIM SHAMP, REG. SUR. NO. S-6088      DATE July 29, 2005



## HEARTLAND SURVEYING, INC

Jim Shamp  
 5210 T.R. 257      MILLERSBURG, OH 44654  
 PH: 330-674-4698      FAX: 330-674-0897

SURVEY		AccuTitle Agency		STATE		OHIO	
COUNTY	HOLMES	TWP.	RICHLAND	RNG.	9 W	TWP.	8 N
NORTHWEST QUARTER OF SECTION 1 & VILLAGE OF GLENMONT						050710	