

200500039841  
PAUL A  
MILLER LAW  
MILLERSBURG, OH

200500039841  
Filed for Record in  
HOLMES COUNTY, OH  
SALLY MILLER  
10-26-2005 At 02:19 pm.  
SMALL PLAT 40.00  
OR Book 19 Page 530 - 530  
or vol 184 page 1144

WALNUT CREEK TOWNSHIP  
N.W. QTR. SECTION 5  
T-8 N; R-4 W  
HOLMES COUNTY, OHIO

SURVEYED FOR: MARK HAMSHER

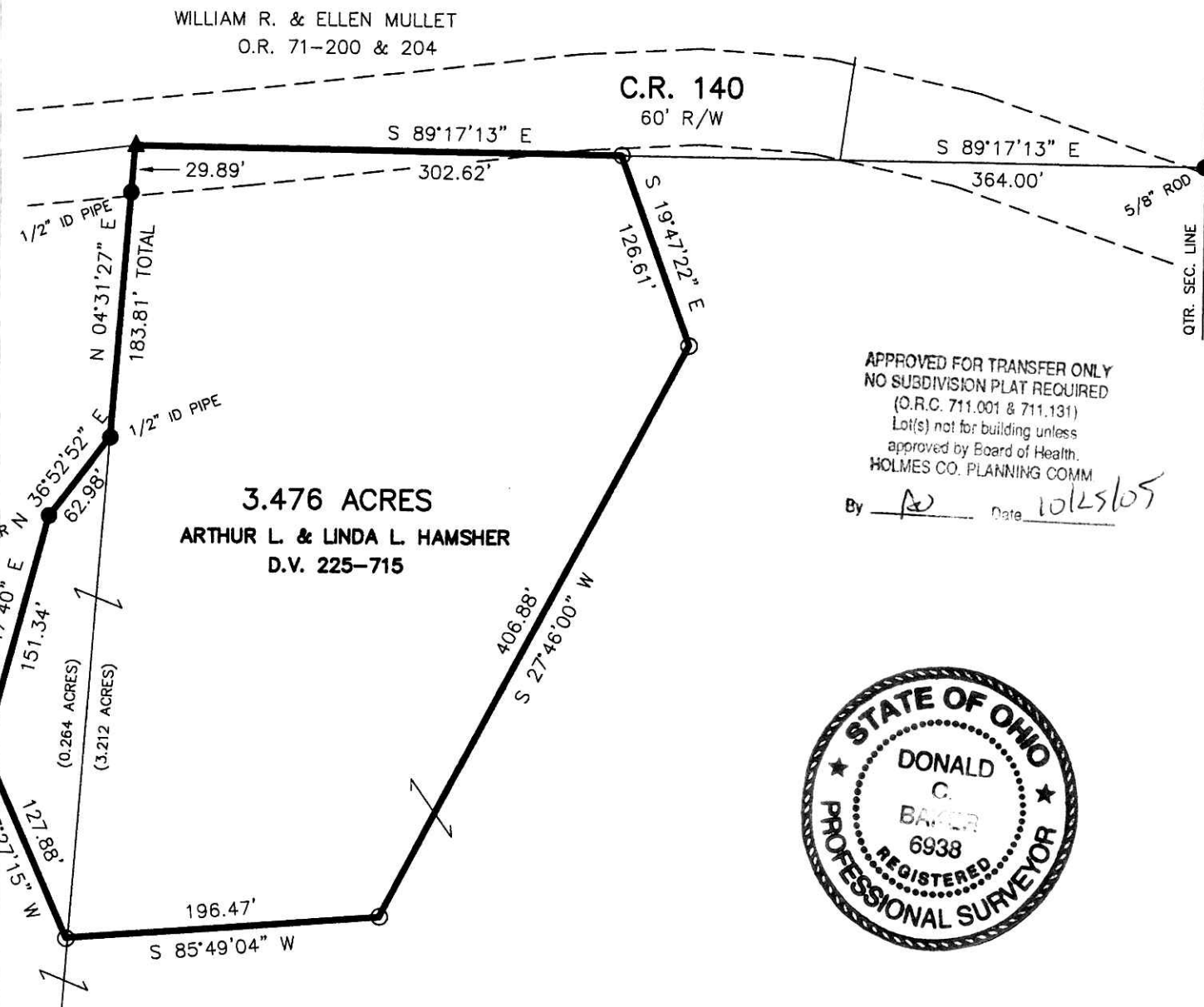
REFERENCES

- DEED VOL. 225 PAGE 715
- DEED VOL. 228 PAGE 141
- DEED VOL. 261 PAGE 954
- DEED VOL. 263 PAGE 267
- O.R. VOL. 71 PAGE 200
- PLAT VOL. 11 PAGE 10
- PLAT VOL. 14 PAGES 67 & 422
- PLAT VOL. 17 PAGE 836
- BEARINGS FROM PLAT VOL 14 PAGE 442



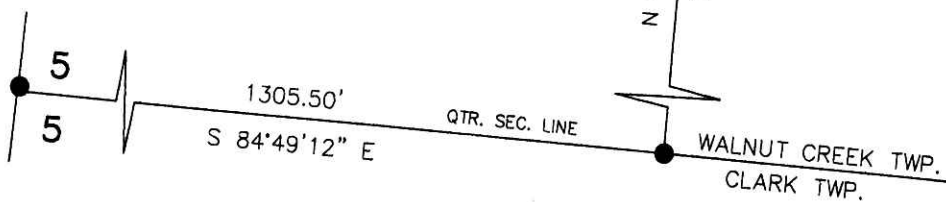
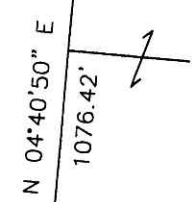
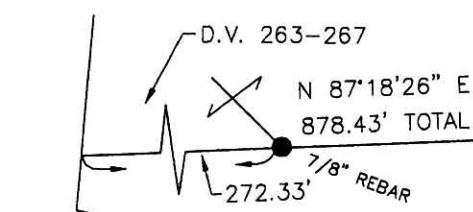
SCALE: 1"=100'

- ▲ R.R. SPIKE FOUND
- 5/8" REBAR FOUND UNLESS OTHERWISE NOTED
- 5/8" REBAR WITH I.D. CAP SET I.D. CAP MARKED "BAKER 6938"



APPROVED FOR TRANSFER ONLY  
NO SUBDIVISION PLAT REQUIRED  
(O.R.C. 711.001 & 711.131)  
Lot(s) not for building unless  
approved by Board of Health,  
HOLMES CO. PLANNING COMM

By AB Date 10/25/05



WAYNE D. & GRACE YODER  
D.V. 261-954

3.476 ACRES  
ARTHUR L. & LINDA L. HAMSHER  
D.V. 225-715

DONALD C. BAKER SURVEYING  
138 N. CLAY ST.  
MILLERSBURG, OHIO, 44654  
PH. 330-674-4788  
FAX. 330-674-6027

I CERTIFY THIS SURVEY TO BE CORRECT  
TO THE BEST OF MY KNOWLEDGE.

*Donald C Baker*

DONALD C. BAKER P.S. 6938  
DATE: JULY 19, 2005

KES\ALG  
File Name: WORK2\S-105-05\ERZ

PLAT APPROVED

10/13/2005

Instrument  
200500039841 OR  
Book Page  
19 530