

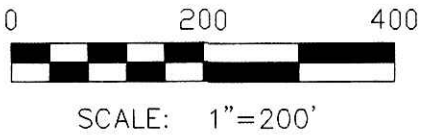
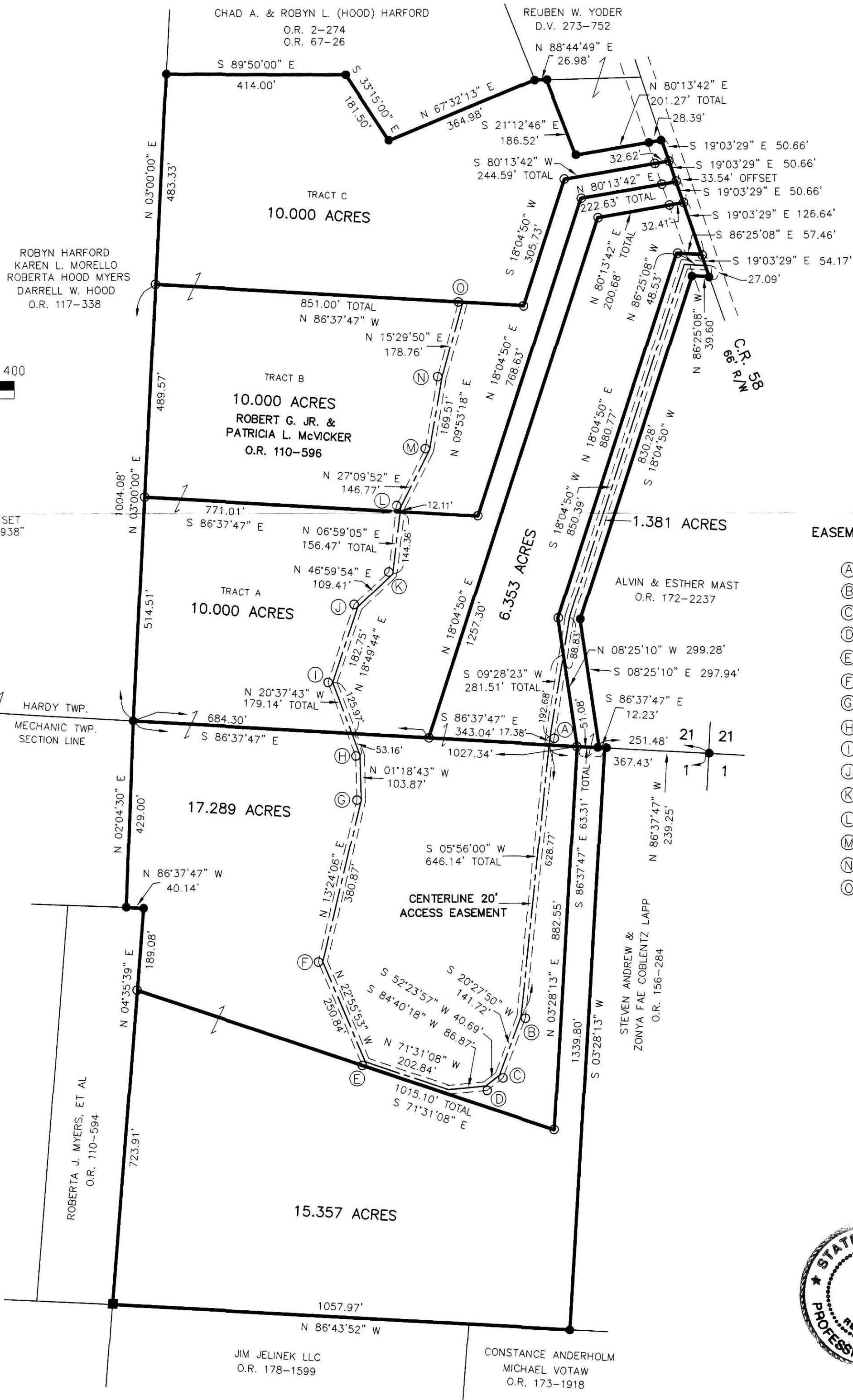
HARDY TOWNSHIP  
 S.W. QTR. SECTION 21  
 T-9 N; R-7 W  
 MECHANIC TOWNSHIP  
 N.W. QTR. SECTION 1  
 T-8 N; R-7 W  
 HOLMES COUNTY, OHIO  
 SURVEYED FOR: BOB McVICKER

200500036979  
 Filed for Record in  
 HOLMES COUNTY, OH  
 SALLY MILLER  
 05-31-2005 At 08:52 am.  
 PLAT MED 43.20  
 OR Book 19 Page 407 - 407  
 OR 180 pgs 1723  
 1726  
 1729  
 1733  
 1737  
 1741

Instrument  
 200500036979 OR Book Page  
 19 407

200500036979  
 BLAIR A  
 BOMER ATTY  
 MILLERSBURG, OH

REFERENCES:  
 O.R VOL. 110 PAGES 594 & 596  
 PLAT VOL. 16 PAGE 295 & 638  
 PLAT VOL. 18 PAGE 266  
 SURVEY RECORD 4 PAGE 269  
 BEARINGS FROM PLAT VOL. 18 PAGE 266




- STONE FOUND
- 5/8" REBAR FOUND
- 5/8" REBAR WITH I.D. CAP SET I.D. CAP MARKED "BAKER 6938"

EASEMENT REFERENCE PIN TABLE

(A)	S 82°17'48" E	10.00'
(B)	S 76°48'05" E	10.08'
(C)	S 42°52'17" E	11.19'
(D)	S 21°27'53" E	10.41'
(E)	S 42°41'27" W	10.98'
(F)	S 85°14'07" W	10.52'
(G)	N 83°57'19" W	10.08'
(H)	S 79°01'47" W	10.14'
(I)	S 89°06'01" W	10.62'
(J)	N 57°05'11" W	10.31'
(K)	N 63°00'31" W	10.64'
(L)	N 72°55'32" W	10.16'
(M)	N 71°28'25" W	10.11'
(N)	N 77°18'26" W	10.01'
(O)	N 86°37'47" W	10.23'

PLAT APPROVED  
 5/23/2005



I CERTIFY THIS SURVEY TO BE CORRECT TO THE BEST OF MY KNOWLEDGE.  
 JAMIE D. DARR PS 7755  
 DATE: APRIL 18, 2005  
 JDD/KES-ALG  
 File Name: C:\WORK\S-185-05\ERZ

DONALD C. BAKER SURVEYING  
 138 N. CLAY ST.  
 MILLERSBURG, OH 44654  
 PH. 330-674-4788  
 FAX: 330-674-6027