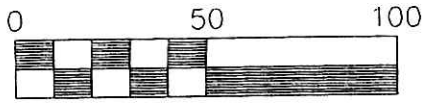
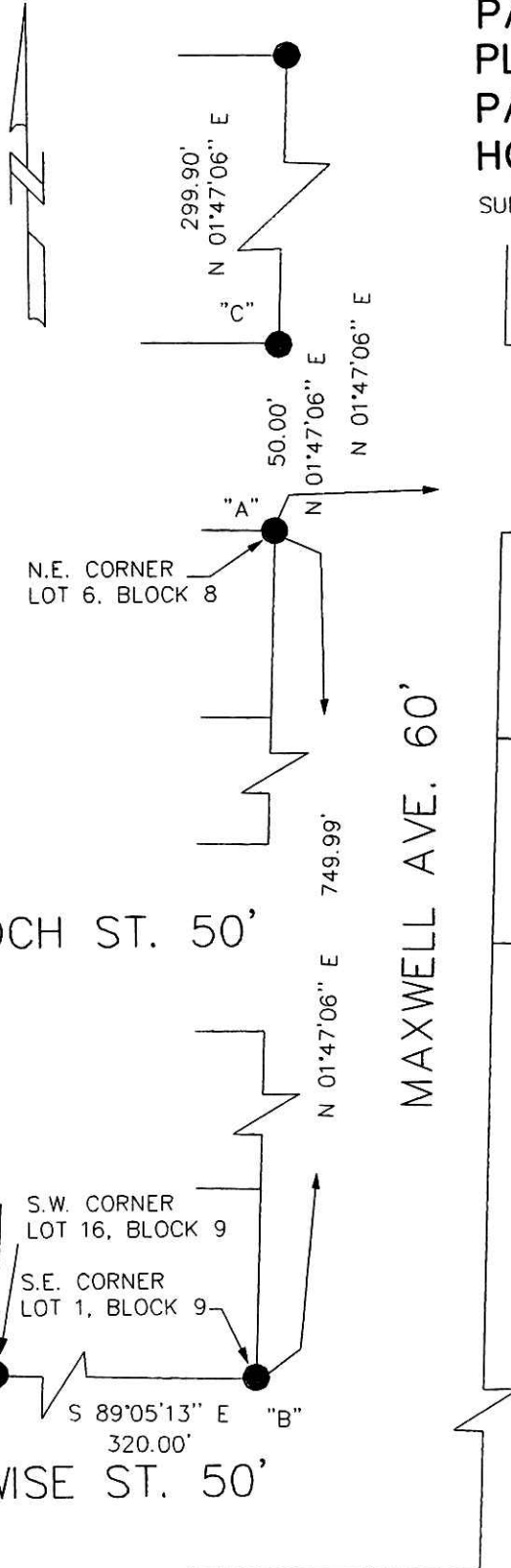


200500036886
 Filed for Record in
 HOLMES COUNTY, OH
 SALLY MILLER
 05-25-2005 At 11:47 am.
 SMALL PLAT 40.00
 DR Book 19 Page 402 - 402
 ORV 180 pages 1416-1419



Scale 1" = 50'

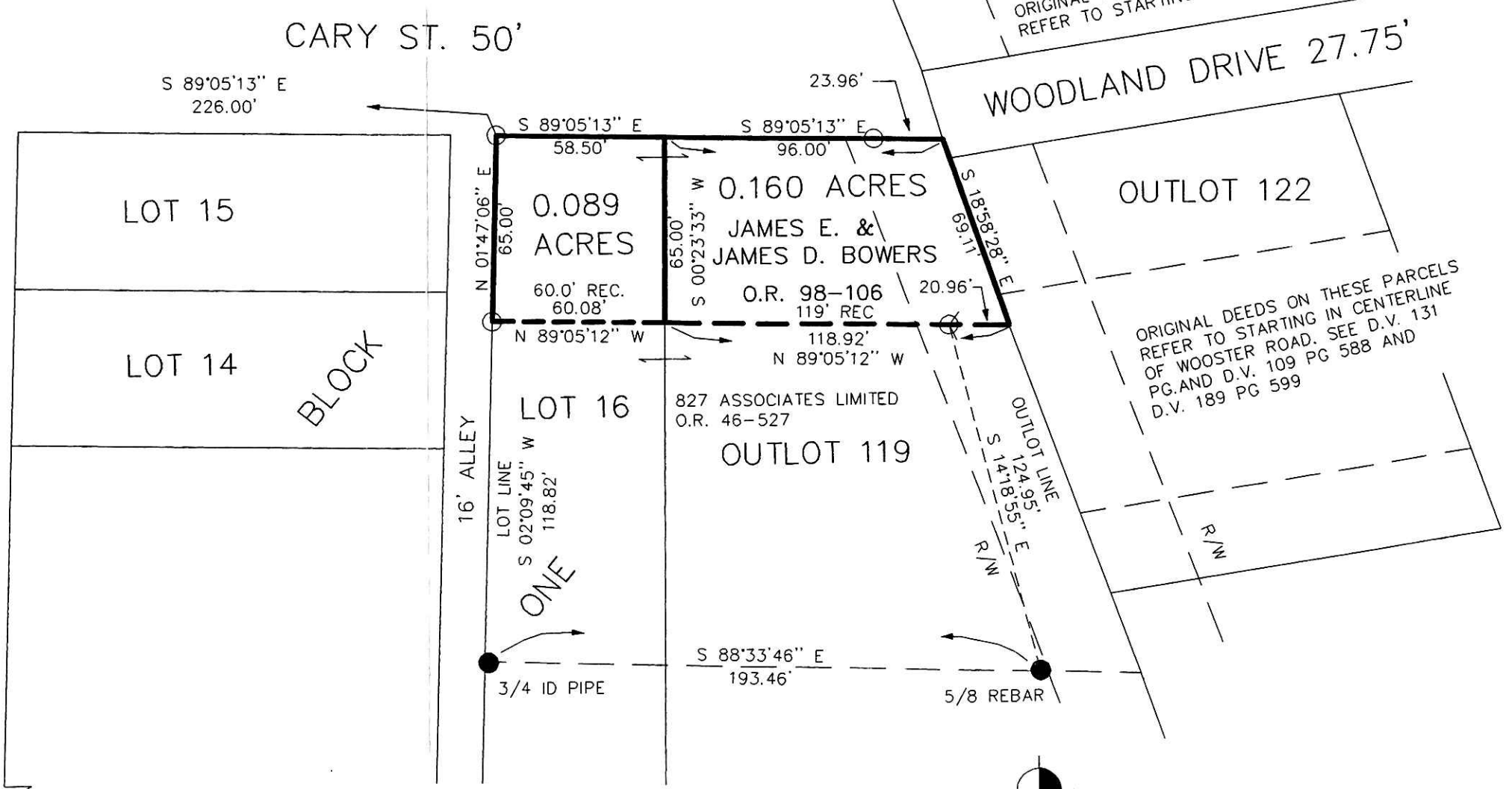
- 5/8" REBAR FOUND
UNLESS OTHERWISE NOTED
- ⊗ MAG NAIL SET
- 5/8" REBAR WITH ID CAP SET
ID CAP MARKED "BAKER 6938"



VILLAGE OF MILLERSBURG
 PART OF LOT 16, BLOCK ONE OF
 PLEASANT VIEW ADDITION &
 PART OF OUTLOT 119
 HOLMES COUNTY, OHIO

SURVEYED FOR: JAMES BOWERS

NOTE: A, B & C ARE ORIGINAL IRON 1" PIPES FOUND
 AS INDICATED BY W. REIDENBACH, MAY 20, 1936



NOTE: P.V. 1 PG 353 REFERS TO OUTLOT 119 AS BEING
 96' IN WIDTH AT THE NORTH END AND ONLY COMING
 TO THE WEST RIGHT OF WAY LINE OF WOOSTER ROAD.
 BY ESTABLISHING THE GLASS PLANT ALLOTMENT
 THIS DIMENSION MEASURES TO THE MIDDLE OF THE
 ROAD AS THE DEED O.R. 98 PG. 106 ALSO READS

REFERENCES

- DEED VOL. 189 PAGE 599
- DEED VOL. 131 PAGE 149
- DEED VOL. 109 PAGE 588
- DEED VOL. 238 PAGE 62
- DEED VOL. 184 PAGE 732
- DEED VOL. 188 PAGE 853
- DEED VOL. 223 PAGE 985
- O.R. VOL. 46 PAGE 527
- O.R. VOL. 98 PAGE 106
- PLAT VOL. 13 PAGE 9
- PLAT VOL. 14 PAGE 560
- PLAT VOL. 16 PAGE 637
- PLAT VOL. 2 PAGE 25
- BEARINGS FROM PLAT VOL. 13 PAGE 9



I CERTIFY THIS SURVEY TO BE CORRECT
 TO THE BEST OF MY KNOWLEDGE.

JAMIE D. DARR P.S. 7755
 DATE: APRIL 12, 2005
 JDD\FCC- JDD DCB DWG
 File Name: C:\JOBS1\S-96-05

DONALD C. BAKER SURVEYING
 138 N. CLAY ST.
 MILLERSBURG, OHIO 44654
 PH. 330-674-4788
 FAX. 330-674-6027

PLAT APPROVED

5/2/2005

Instrument 200500036886 DR Book Page 19 402