


Rosella M. (aka S.) Hatzis
D.V. 178 Pg. 502, D.V. 228 Pg. 101, O.R. 156 Pg. 423 P.B. 4 Pg. 138

200400031739
Filed for Record in
HOLMES COUNTY, OH
SALLY MILLER
07-16-2004 At 08:36 am
SMALL PLAT 40.00
OR Book 19 Page 126 - 126
(R Vol) 173 page 2819


Andy D. & Edna M.
Burkholder
O.R. 168 Pg. 2113
P.B. 18 Pg. 829




Rosella S. Hatzis
D.V. 167 Pg. 419
D.V. 228 Pg. 101
O.R. 156 Pg. 423
Listed as 3.14 acres,
Surveyed to 3.1088 acres,

Rosella M. (aka S.) Hatzis
D.V. 235 Pg. 708
O.R. 156 Pg. 420
P.B. 11 Pg. 151

PLAT OF A SURVEY FOR
Mark Urbank (Agent)
situated in the S.E. 1/4 of
Sec. 11, T. 13 N., R. 13 W. of
Prairie Twp., Holmes Co., Ohio

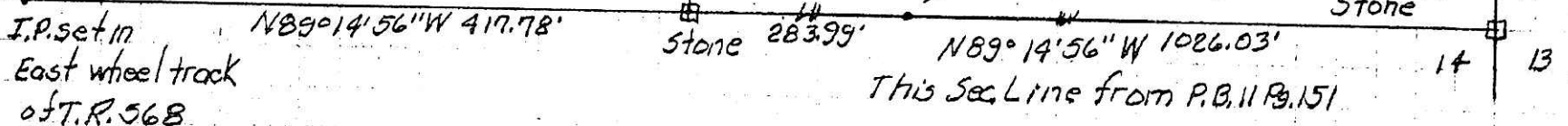


200400031739
THOMAS W
WATKINS ATTY
STON, OH



Graphic Scale in Feet
1" = 100'

500°25'50"E
438.23'
P.B. 11 Pg. 151



All set iron pins are
3/8" x 30" rebar with
yellow cap stamped
R.L.K. 5193

Bearing basis: P.B. 11 Pg. 151
Data used: P.B. 11 Pg. 151,
O.R. 156 Pg. 423
P.B. 18 Pg. 829

Robert L. Kasner P.S. 5193
7007 S.R. 39
Millersburg, Ohio 44654
3306749146.

4/21/04
Robert L. Kasner P.E. P.S.

